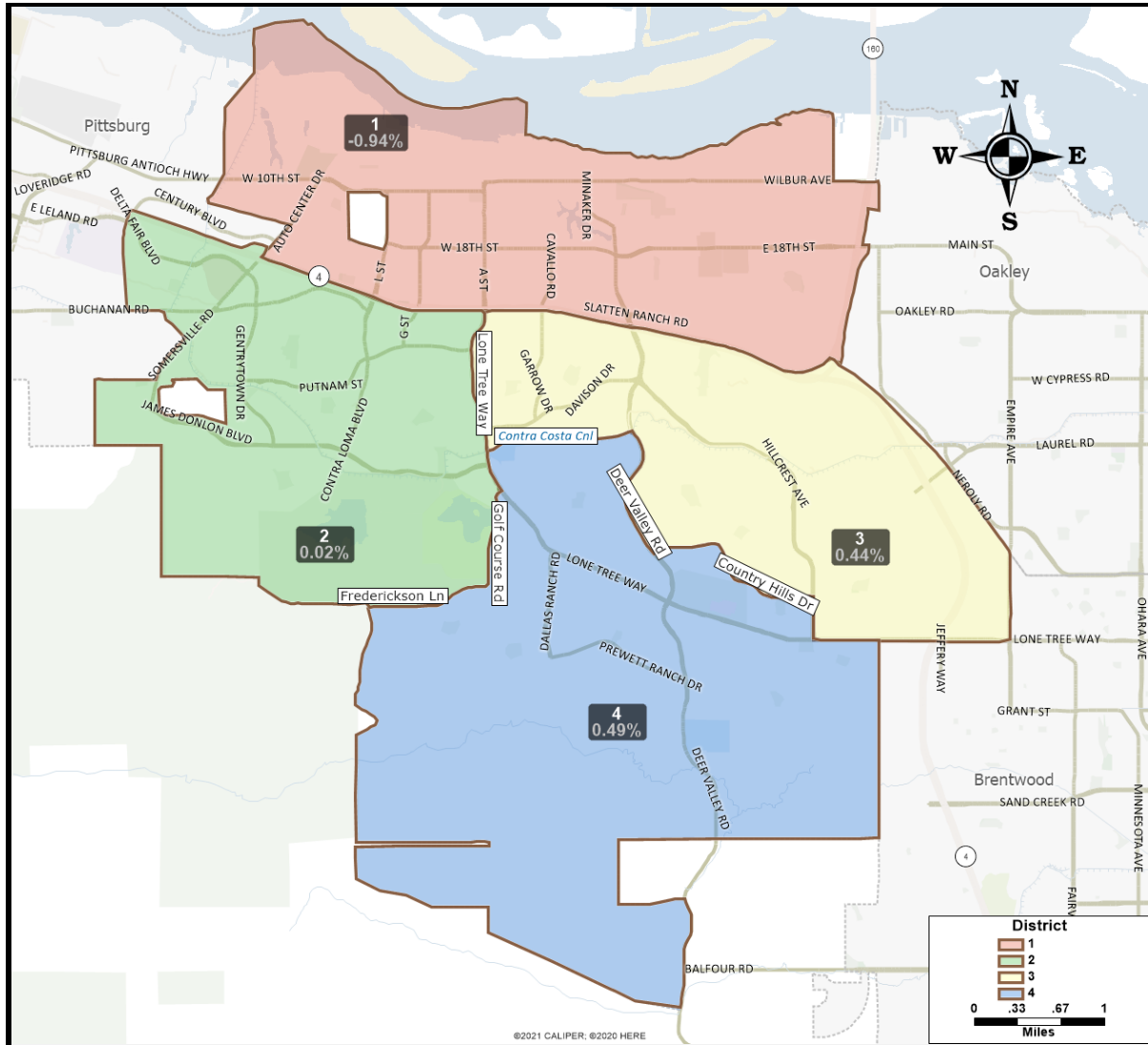


Antioch Redistricting 2021-2022
February 14, 2022

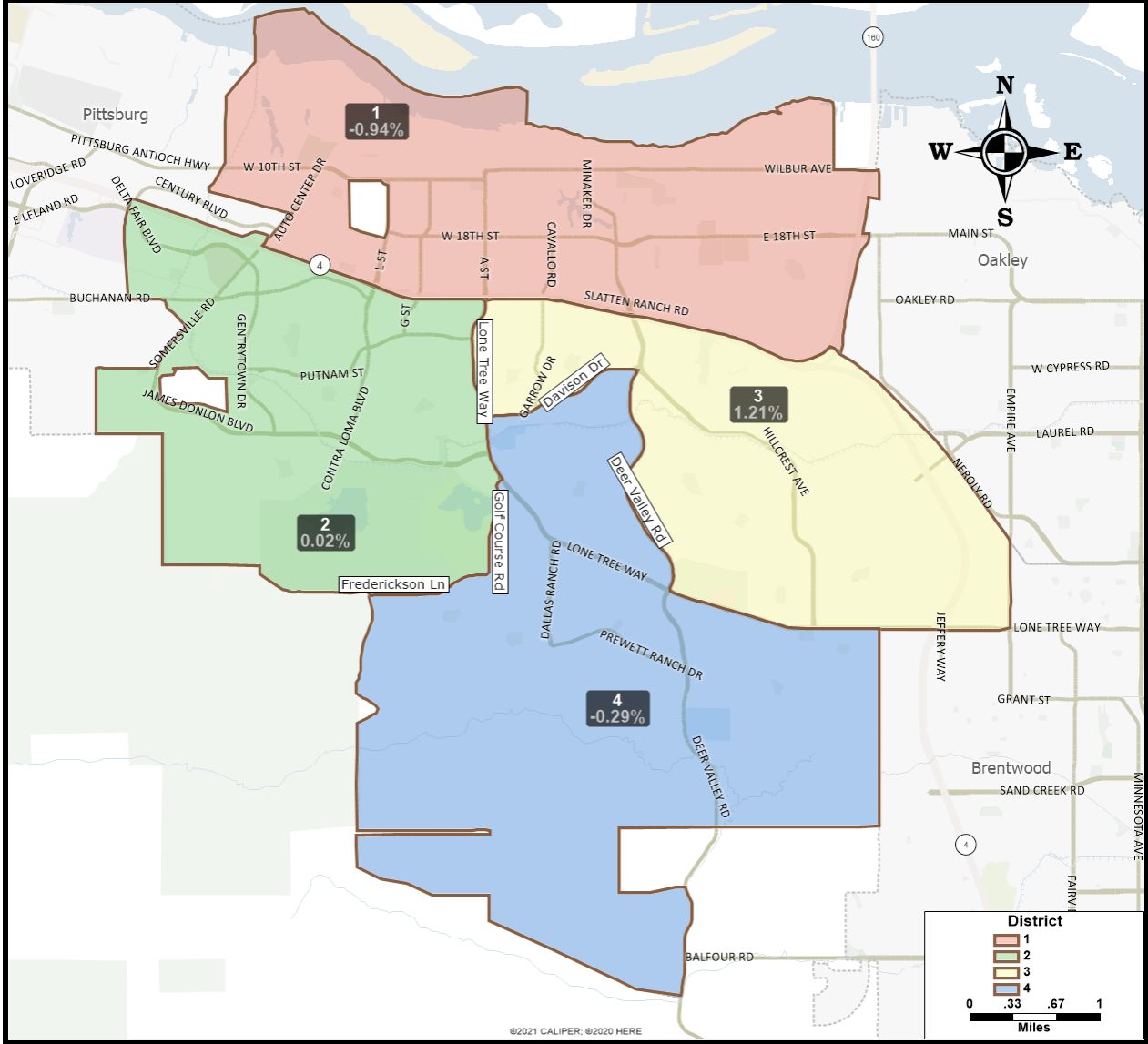
Public Map Submission #02082022512



User Comments: “Hopefully, this map will make everyone happy! It uses common sense boundary lines between districts. It uses Lone Tree Way as the boundary between Districts 2 and 3, and Districts 2 and 4. It uses the Delta DeAnza Trail/Contra Costa Canal between Lone Tree Way and Deer Valley Road as a boundary between Districts 3 and 4. It combines the Mira Vista Hills and all neighborhoods on both sides of James Donlon Blvd in District 2. It uses Deer Valley Road then Country Hills Drive between Deer Valley Road and Hillcrest Avenue, then Hillcrest Ave and Lone Tree Way as the boundary between Districts 3 and 4. The greatest population deviation between districts is 1.43% (between Districts 1 and 4). It's clear to each resident in which district they live, and it doesn't gerrymander to protect incumbents.”

Antioch Redistricting 2021-2022
February 14, 2022

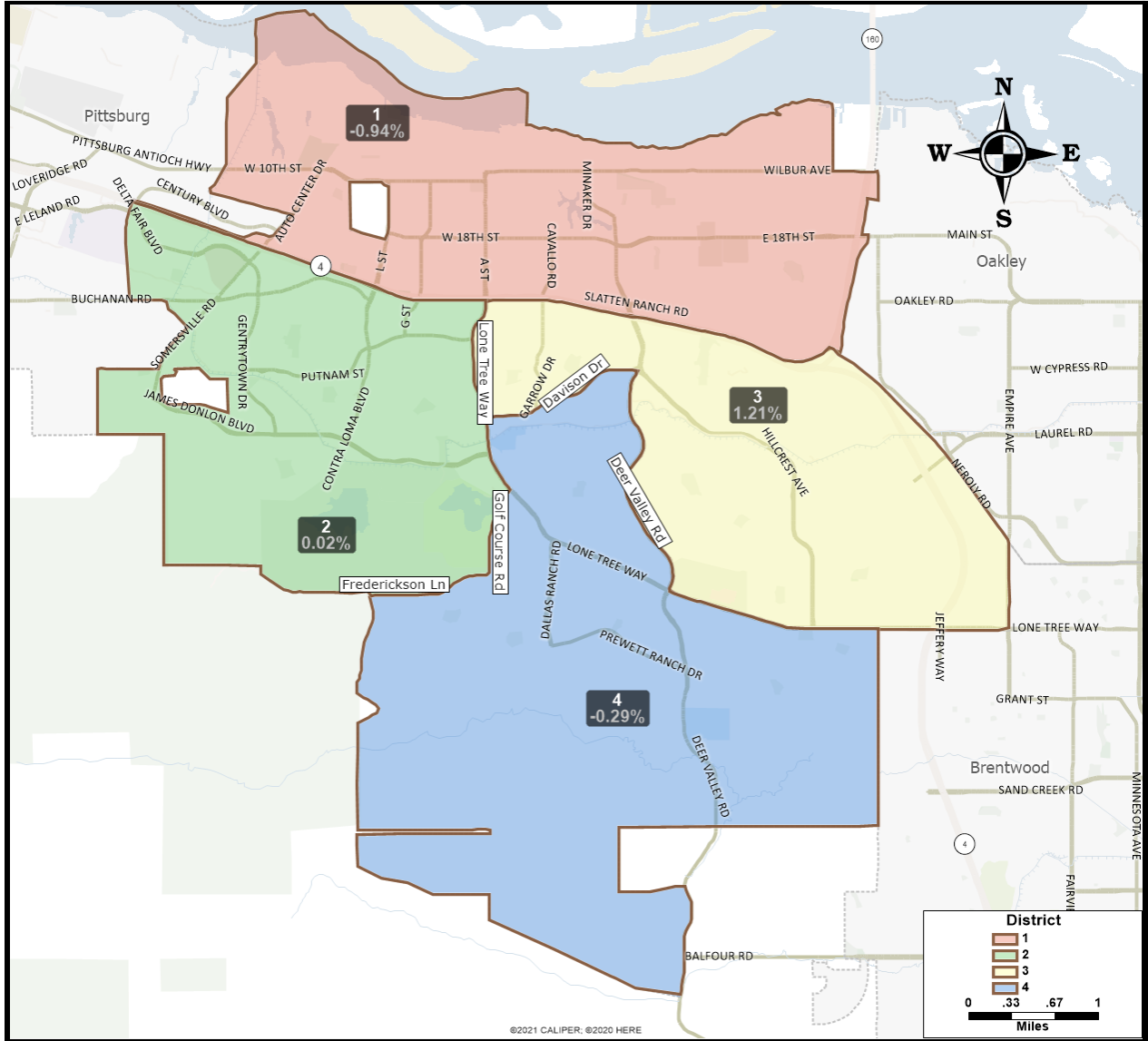
Public Map Submission #02082022516



User Comments: "This map keeps all neighborhoods together while using common sense boundary lines. The boundary line between Districts 2 and 3 is Lone Tree Way. The boundary between Districts 2 and 4 is Lone Tree Way and Golf Course Road. The boundary between Districts 3 and 4 is Davison Drive, Deer valley Road and Lone Tree Way. The greatest population deviation between districts is 2.15% (Districts 1 and 3)."

Antioch Redistricting 2021-2022
February 14, 2022

Public Map Submission #02142022521



User Comments: "As no consensus could be reached and Map A is really no better than B, I tried to take the elements of both B & 91 that people seemed to like and combine for a new map."