

CITY OF
ANTIOCH
CALIFORNIA

STAFF REPORT TO THE CITY COUNCIL

DATE: Regular Meeting of November 9, 2021
TO: Honorable Mayor and Members of the City Council
SUBMITTED BY: Thomas Lloyd Smith, City Attorney **TLS**
SUBJECT: Redistricting in Antioch: Draft Redistricting Maps

RECOMMENDED ACTION

It is recommended that the City Council:

1. Receive the redistricting presentation and public comment on the draft redistricting maps.
2. Provide feedback and direction to the demographer on drafting the redistricting maps.

FISCAL IMPACT

None.

DISCUSSION

The purpose of this presentation is to provide information to the public on redistricting and to solicit input from the public regarding the drafting of district maps. An interactive discussion will be led by our demographer, Jane Hood of Q2 Data & Research LLC, who will make a comprehensive, informative presentation to give the City Council and members of the public a full understanding of the redistricting process. The presentation will distinguish between districting and redistricting, provide an overview of the laws governing the redistricting process, explain criteria for redistricting, address redistricting timelines and public involvement.

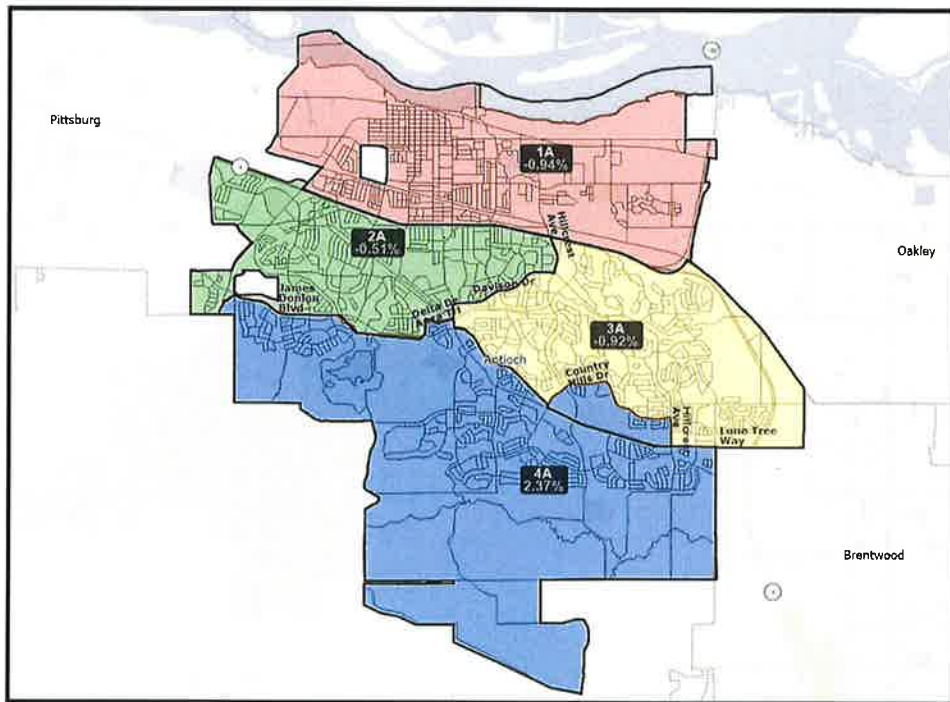
Before adopting a final map of district boundaries, at least four hearings must be held for the public to provide input about the composition of City Council districts. These hearing requirements include at least: (1) one hearing before any maps are drawn, (2) two hearings after maps are drawn, and (3) one hearing or workshop to be held on a Saturday, Sunday, or after 6 p.m. on a weekday. The City Council redistricting public hearing dates include the following: Tuesday, October 12, 2021, Saturday, October 16, 2021, Tuesday, November 9, 2021, Tuesday, December 14, 2021, and Tuesday, January 11, 2021.

ATTACHMENTS

- A. Draft Redistricting Draft Map A
- B. Draft Redistricting Draft Map B
- C. Draft Map Demographics

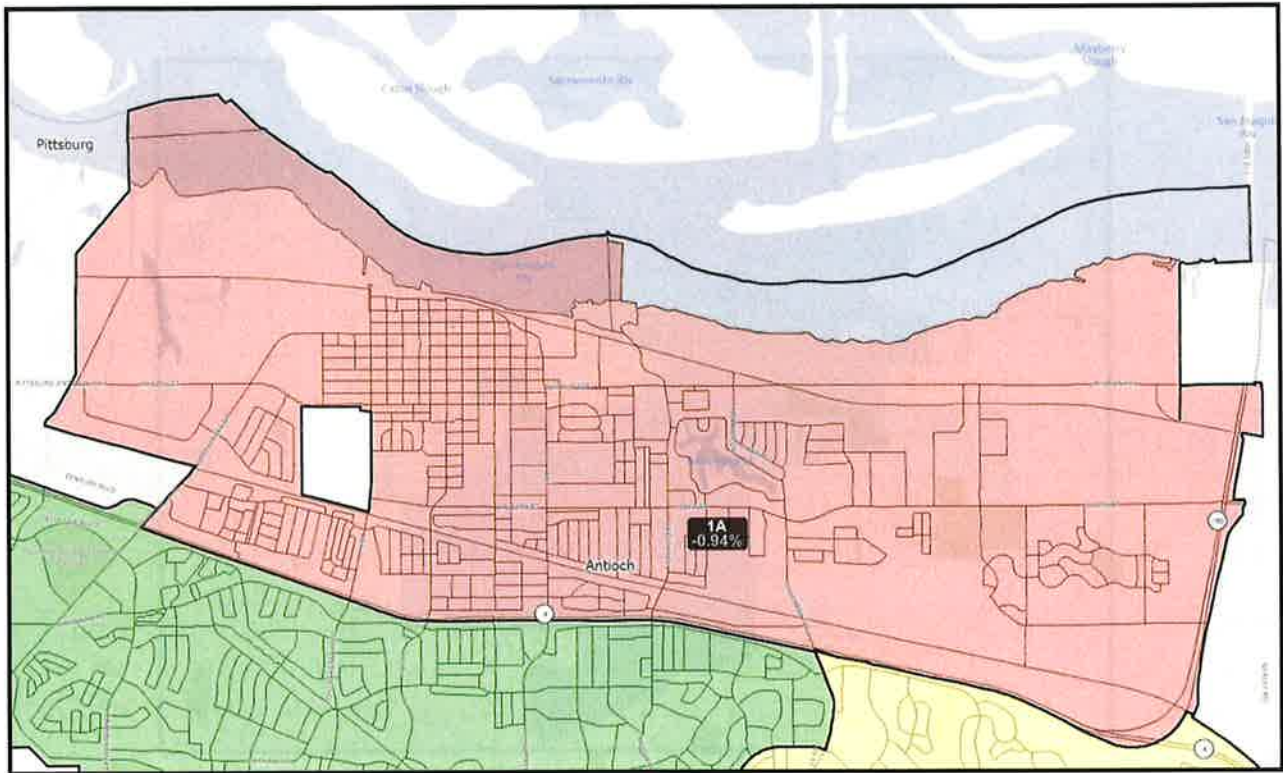
ATTACHMENT A

City of Antioch Redistricting:
Draft Map A
November 2, 2021

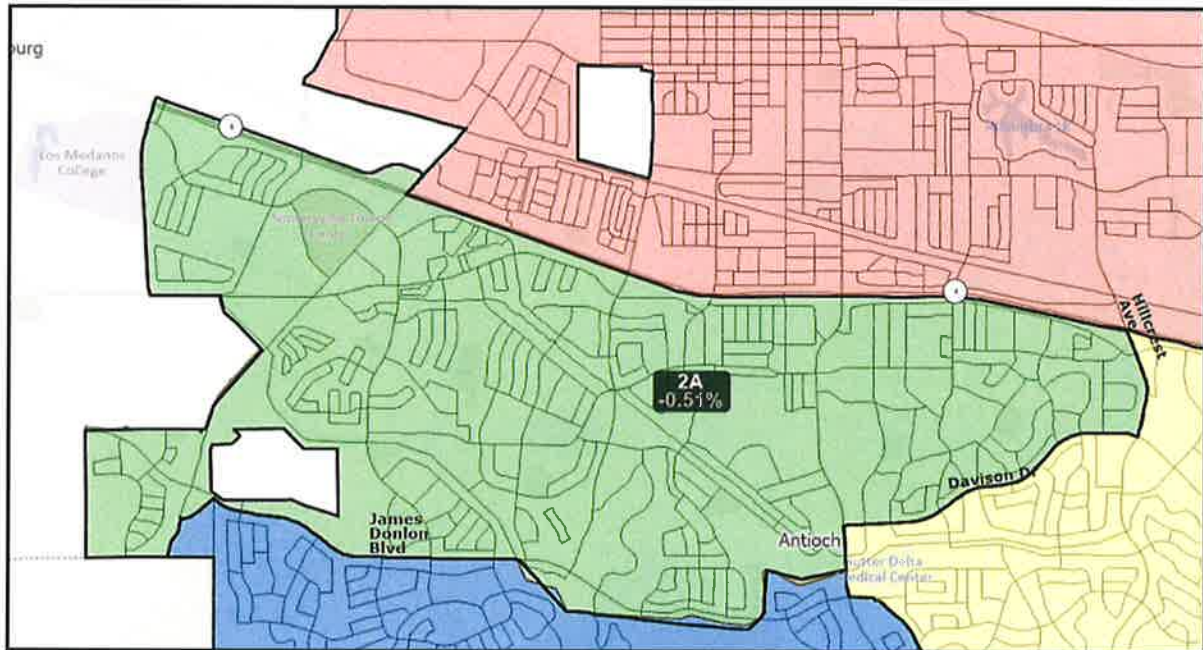


Current Antioch City Council boundaries are shown in **black** on this map. Proposed boundaries are shown in **brown** and filled in with color. Draft Map A only modifies the boundary between District 3 and 4.

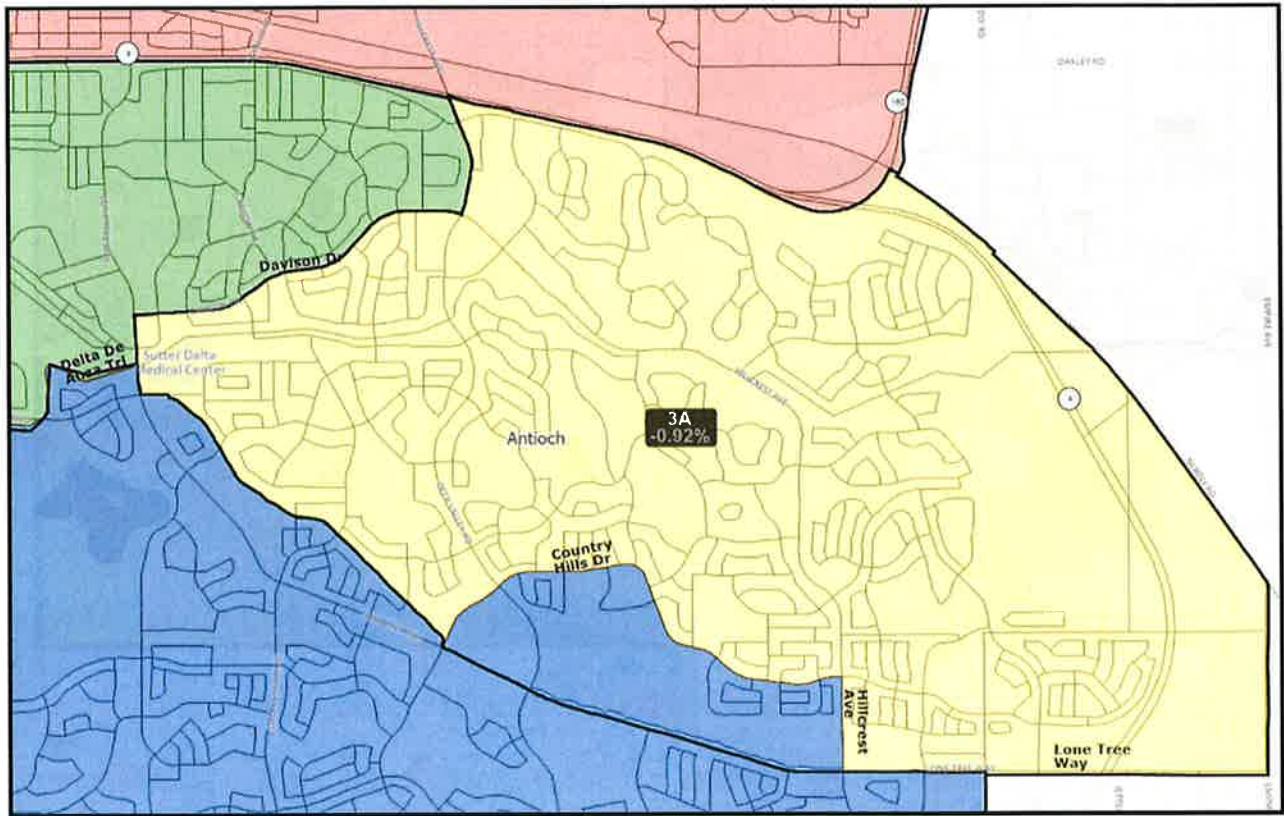
Draft Map A: District 1



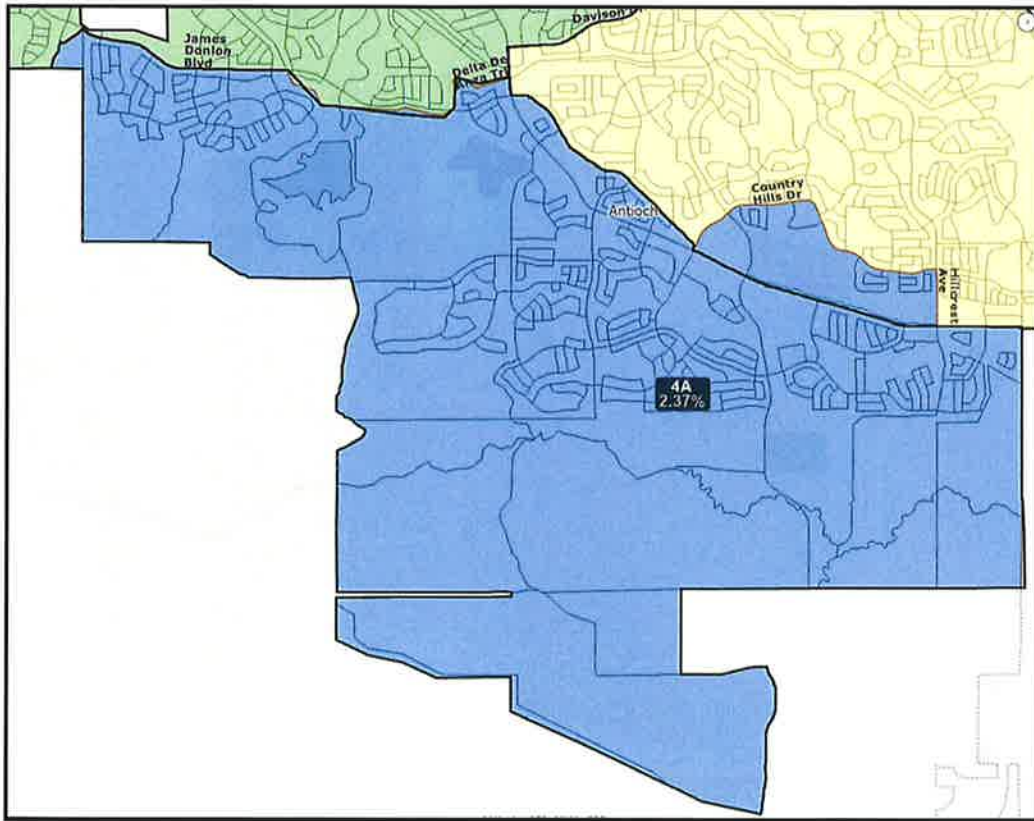
Draft Map A: District 2



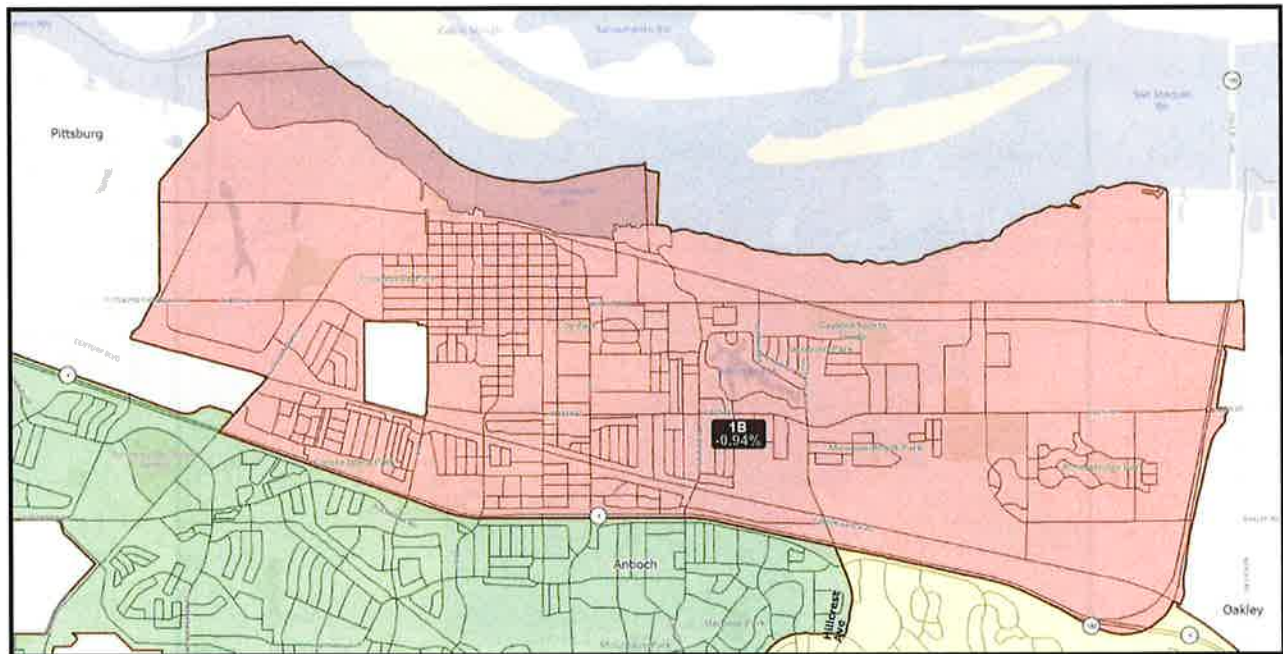
Draft Map A: District 3



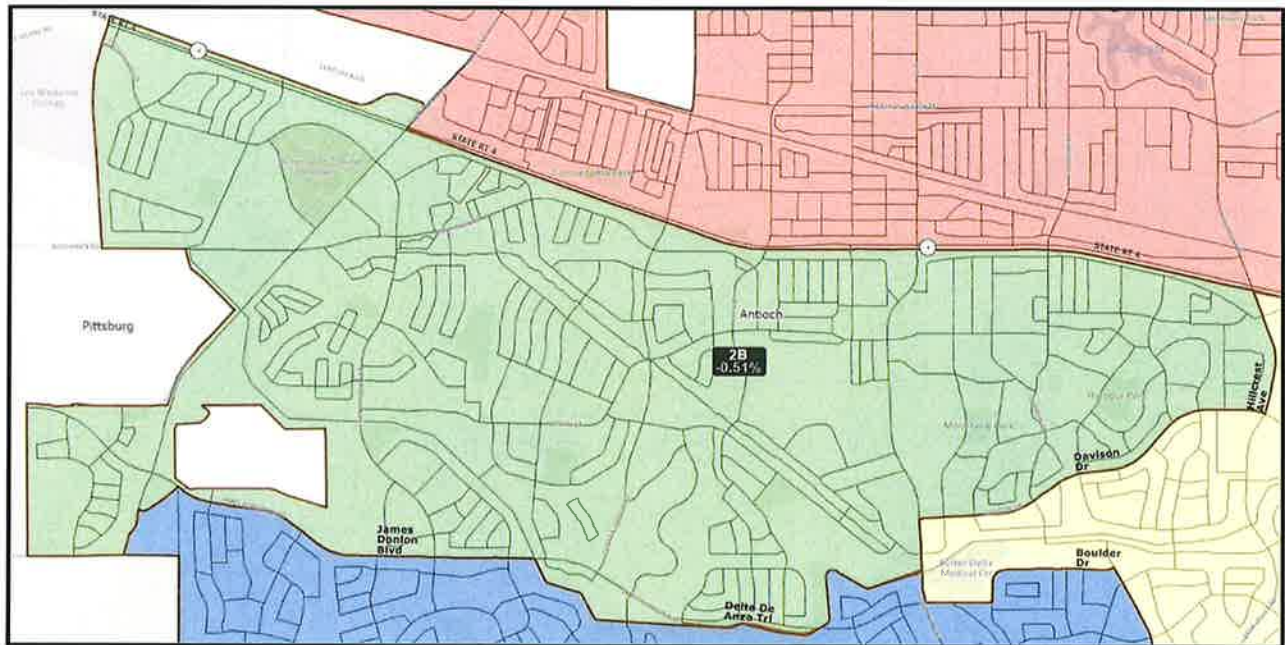
Draft Map A: District 4



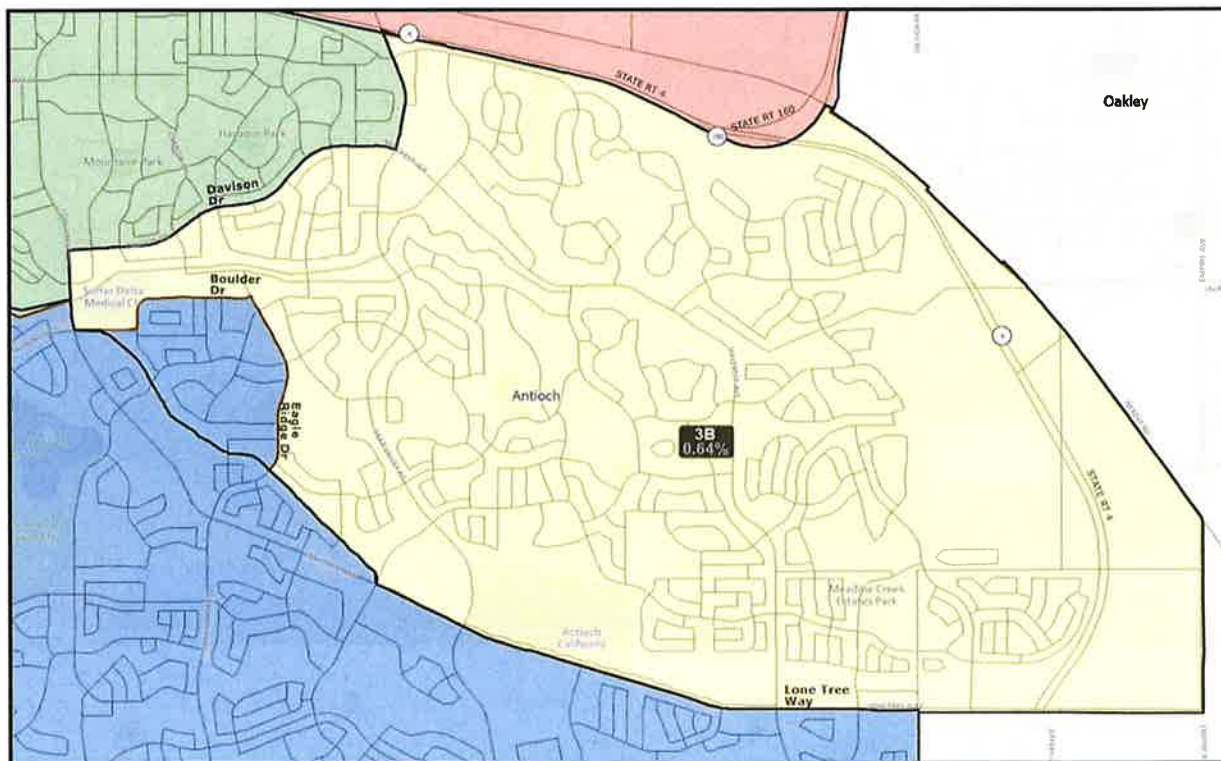
Draft Map B: District 1



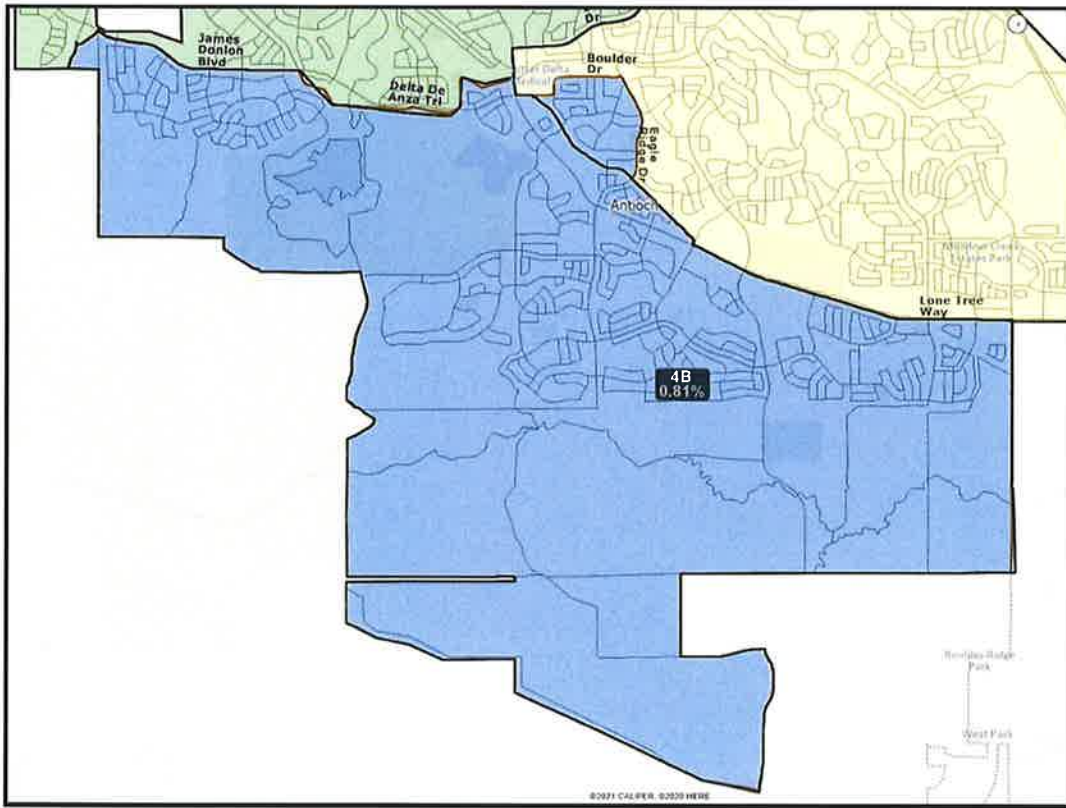
Draft Map B: District 2



Draft Map B: District 3



Draft Map B: District 4



**City of Antioch Redistricting:
Draft Map Demographics
November 2, 2021**

Draft Map A						
District	Population	% Deviation	% Latino CVAP	% Black CVAP	% Asian CVAP	% NH White CVAP
1A	28,622	-0.94%	26.42%	23.94%	5.96%	40.59%
2A	28,749	-0.51%	26.53%	19.74%	7.96%	42.32%
3A	28,628	-0.92%	24.16%	21.56%	17.91%	33.42%
4A	29,581	2.37%	24.70%	26.37%	18.03%	26.46%

Draft Map B						
District	Population	% Deviation	% Latino CVAP	% Black CVAP	% Asian CVAP	% NH White CVAP
1B	28,622	-0.94%	26.42%	23.94%	5.96%	40.59%
2B	28,749	-0.51%	26.53%	19.74%	7.96%	42.32%
3B	29,080	0.64%	23.97%	20.15%	19.53%	33.65%
4B	29,129	0.81%	24.88%	27.71%	16.48%	26.25%

Racial and ethnic characteristics of the Citizens Voting Age Population (CVAP) are tabulated according to Department of Justice standards.

*NH White CVAP = Non-Hispanic White Citizens Voting Age Population