



CONTRA COSTA TRANSPORTATION AUTHORITY (CCTA)

**HIGHWAY 4 CORRIDOR PROJECTS
LANE CLOSURES AND TRAFFIC INFORMATION
WEEK OF May 16, 2015 THROUGH
May 22, 2015
*Revised on May 20, 2015**

FULL FREEWAY CLOSURES:

State Route 4:

State Route 4 will be closed in the eastbound direction between the eastbound off ramp and the eastbound on ramp at A Street/Lone Tree Way on Saturday morning from 1:00 am to 5:00 am.

State Route 160:

State Route 160 will be closed in the northbound direction between the State Route 4/State Route 160 connector ramp and Main Street on Saturday morning from 12:00 am to 6:00 am.

*State Route 160 will be closed in the northbound direction between the State Route 4/State Route 160 connector ramp and Main Street on Wednesday evening from 10:00 pm to 4:00 am.

HIGHWAY LANE CLOSURES:

State Route 4:

There will be highway lane closures in the westbound direction of State Route 4 between Railroad Avenue and California Ave. on Tuesday from 11:00 am to 7:00 pm.

There will be highway lane closures in the eastbound direction of State Route 4 between G Street and Hillcrest Avenue on Saturday morning from 12:00 am to 7:00 am.

State Route 160:

There are no highway lane closures of State Route 160 planned for this week.

RAMP CLOSURES:

State Route 4:

The State Route 4 eastbound on ramp at A Street/Lone Tree Way will be closed on Friday (May 15th) evening from 10:00 pm to 8:00 am Saturday morning. *Please note: the on ramp will remain open while the adjacent State Route 4 eastbound full freeway closure is in place.*

State Route 160:

There are no ramp closures of State Route 160 planned for this week.



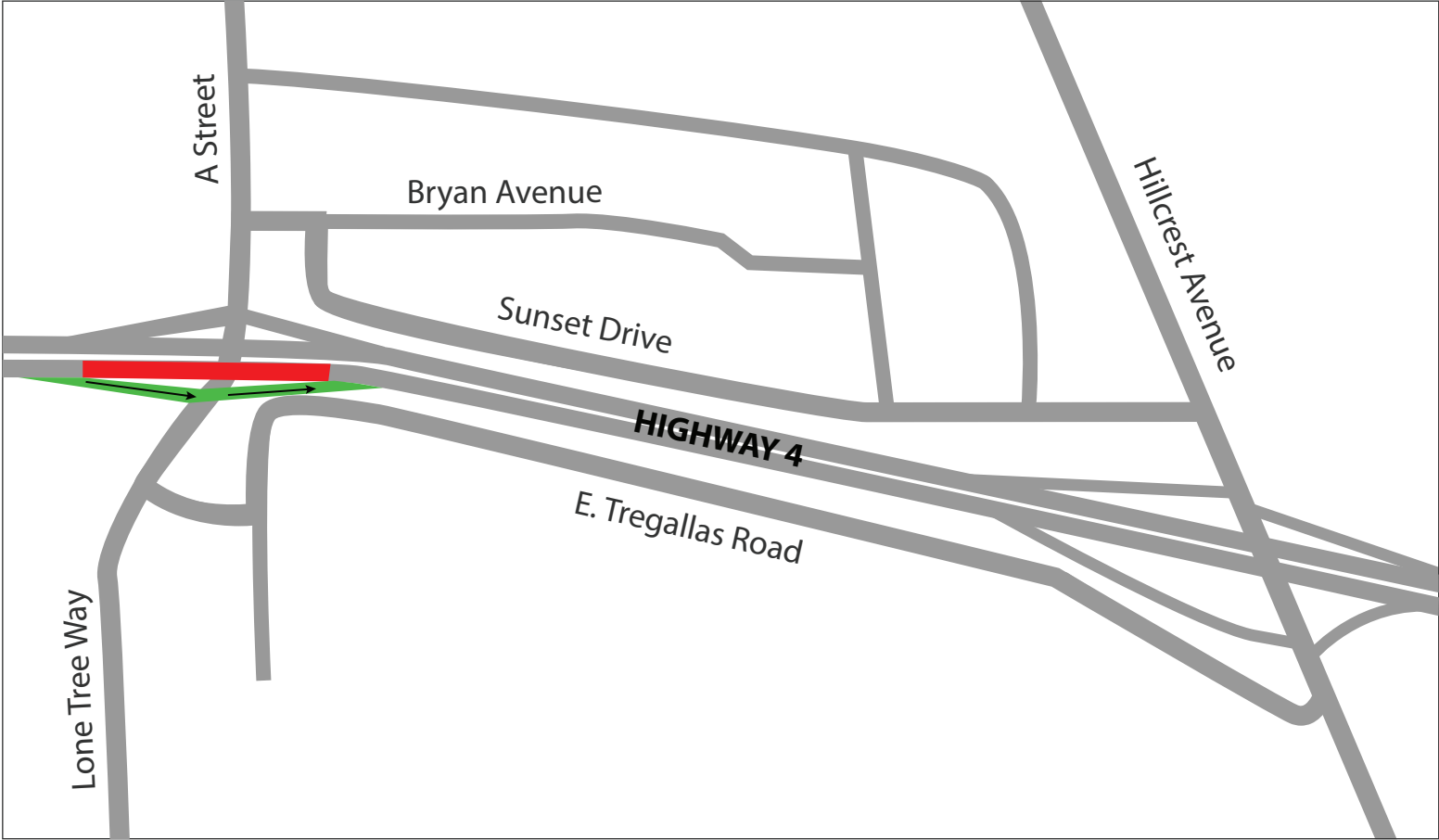
LOCAL STREET CLOSURES:

Contra Loma Boulevard/L Street will be closed in all directions between the State Route 4 on and off ramps on Saturday from 6:00 am to 6:00 pm.

Cavallo Road will be closed in all directions between Sunset Drive and East Tregallas Road starting Saturday morning at 6:00 am and ending 10:00 pm Sunday evening.

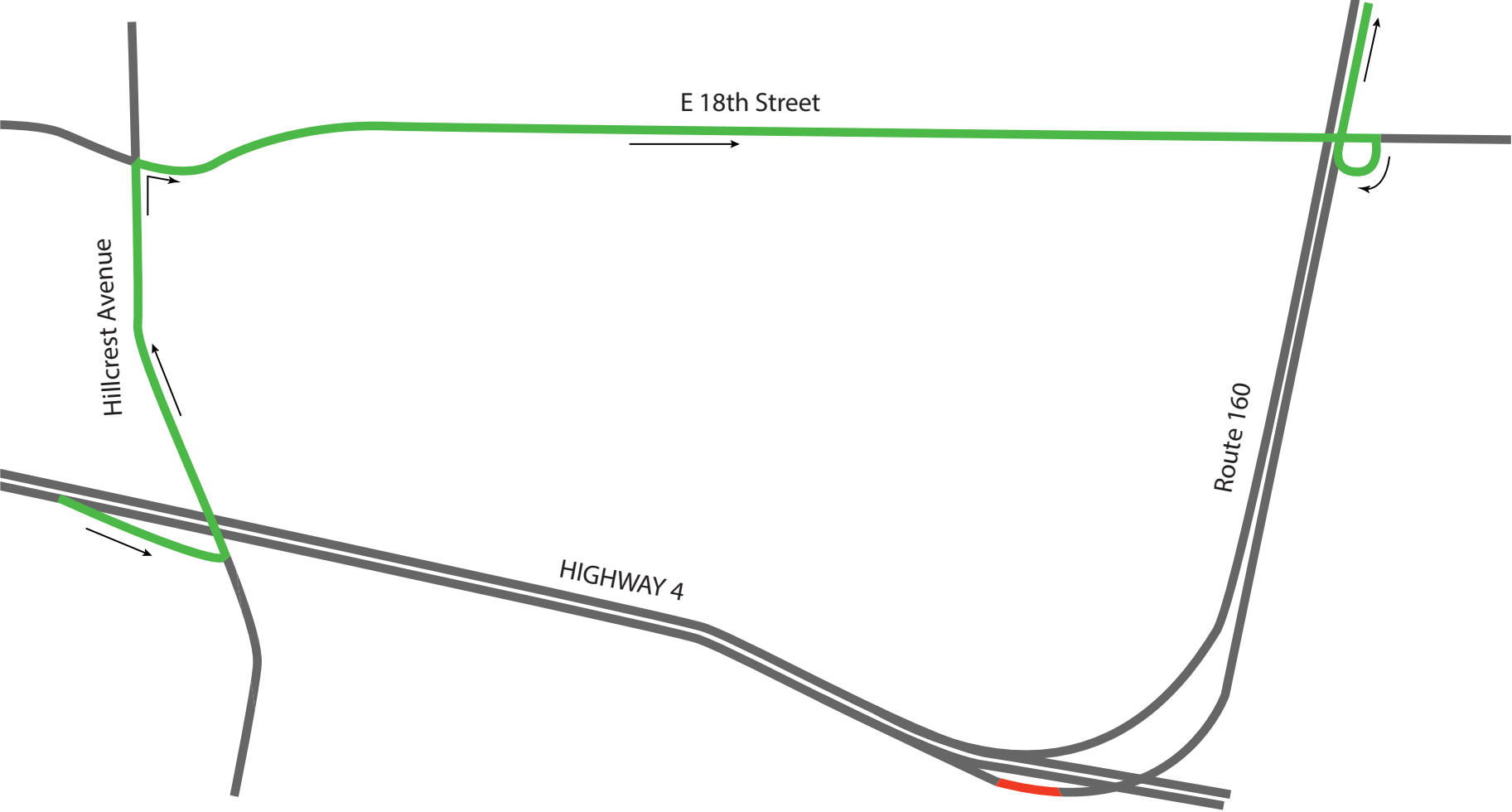
For questions or comments please send e-mail to info@4eastcounty.org.

**HIGHWAY 4 EASTBOUND CLOSURE
(DETOUR ROUTE MARKED IN GREEN)**



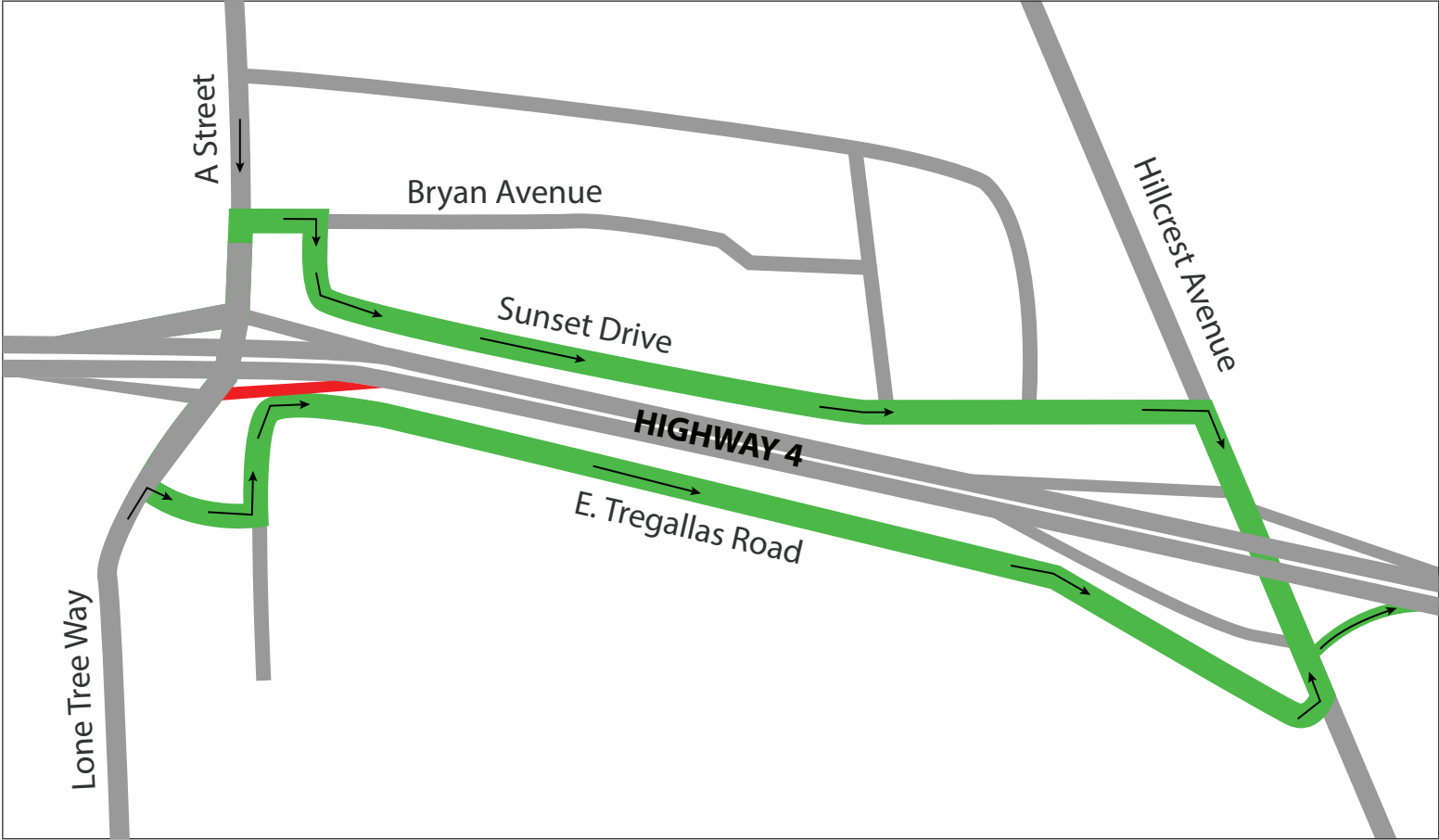
ACTUAL ROUTES MAY CHANGE - PLEASE FOLLOW POSTED DETOUR SIGNS

HIGHWAY 4 EASTBOUND CONNECTOR TO ROUTE 160 CLOSURE
(DETOUR ROUTES MARKED IN GREEN)



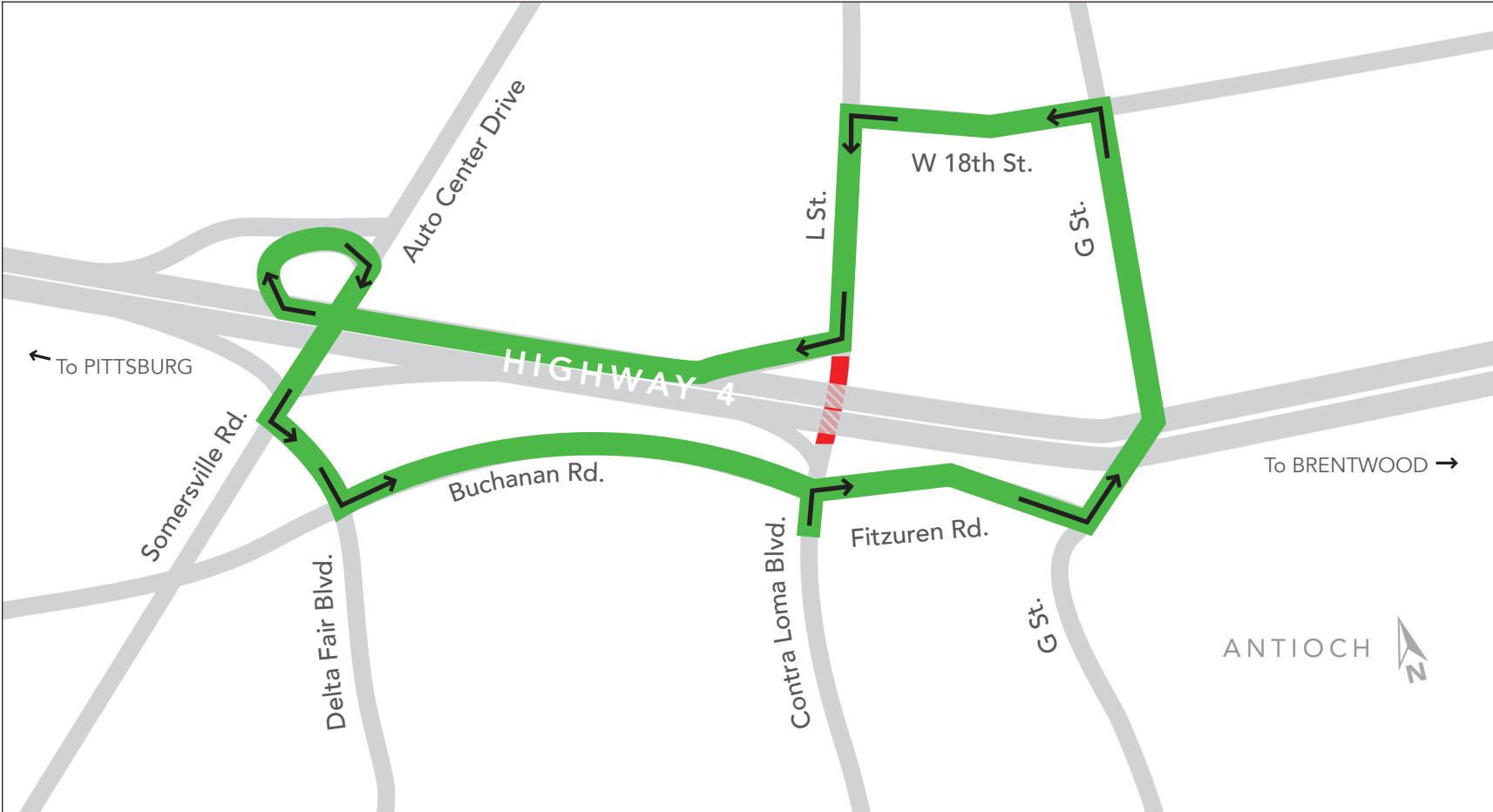
ACTUAL ROUTES MAY CHANGE - PLEASE FOLLOW POSTED DETOUR SIGNS

**LONE TREE WAY EASTBOUND ON-RAMP CLOSURE
(DETOUR ROUTES MARKED IN GREEN)**



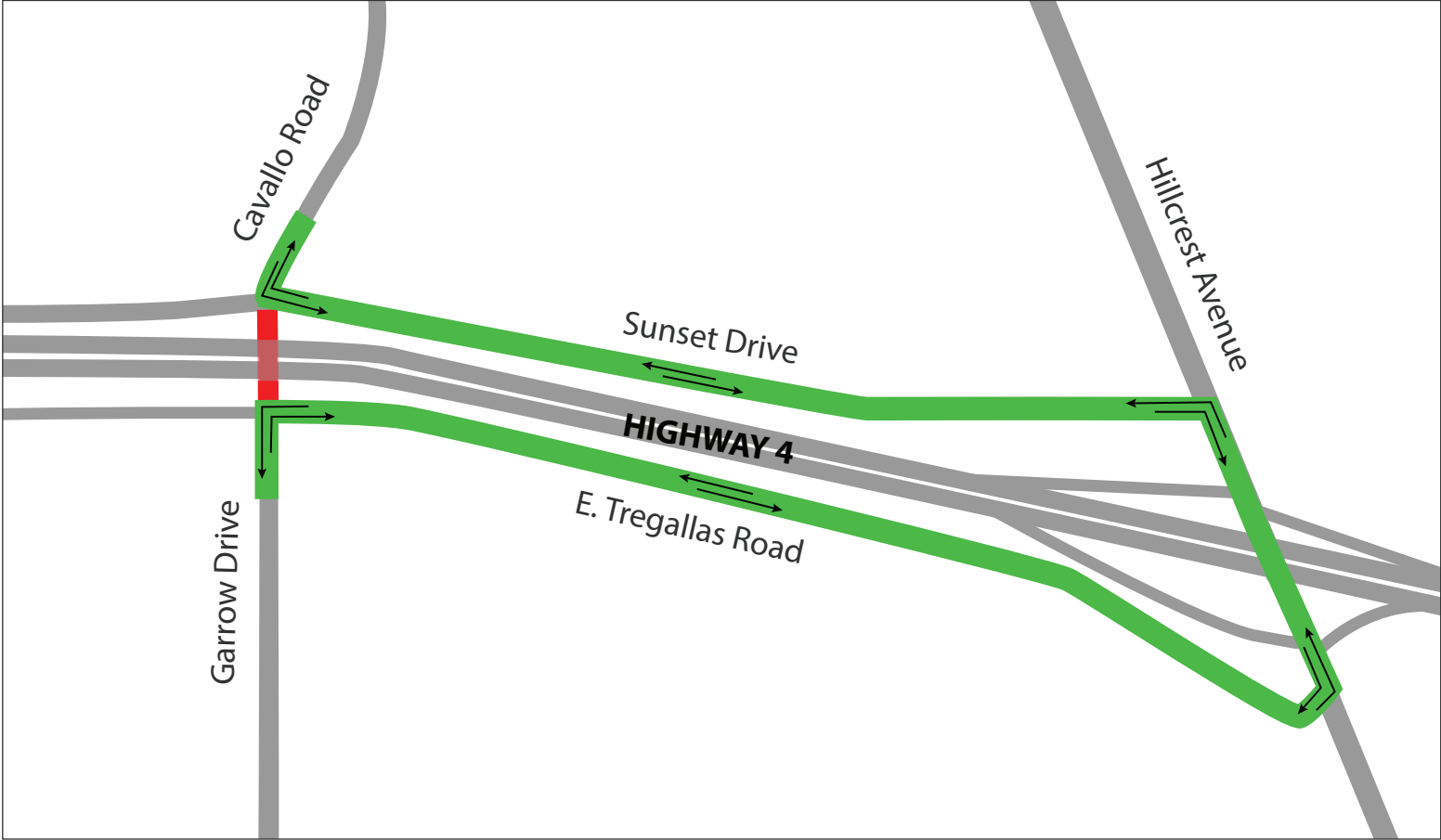
ACTUAL ROUTES MAY CHANGE - PLEASE FOLLOW POSTED DETOUR SIGNS

CONTRA LOMA BLVD. CLOSURE (DETOUR ROUTES MARKED IN GREEN)



ACTUAL ROUTES MAY CHANGE - PLEASE FOLLOW POSTED DETOUR SIGNS

**CAVALLO ROAD CLOSURE
(DETOUR ROUTES MARKED IN GREEN)**



ACTUAL ROUTES MAY CHANGE - PLEASE FOLLOW POSTED DETOUR SIGNS