

STAFF REPORT TO THE CITY COUNCIL

DATE: Regular Meeting of January 25, 2022

TO: Honorable Mayor and Members of the City Council

SUBMITTED BY: Thomas Lloyd Smith, City Attorney 725

SUBJECT: Redistricting: Draft Redistricting Maps

RECOMMENDED ACTION

It is recommended that the City Council:

1. Receive the redistricting presentation and public comment on the draft redistricting maps and
2. Select two redistricting maps for the City in preparation for selection of the final map on February 8, 2022.

FISCAL IMPACT

None.

DISCUSSION

The purpose of this presentation is to provide information to the public on redistricting, to solicit input from the public regarding the drafting of district maps, and to select the final redistricting map for the City.

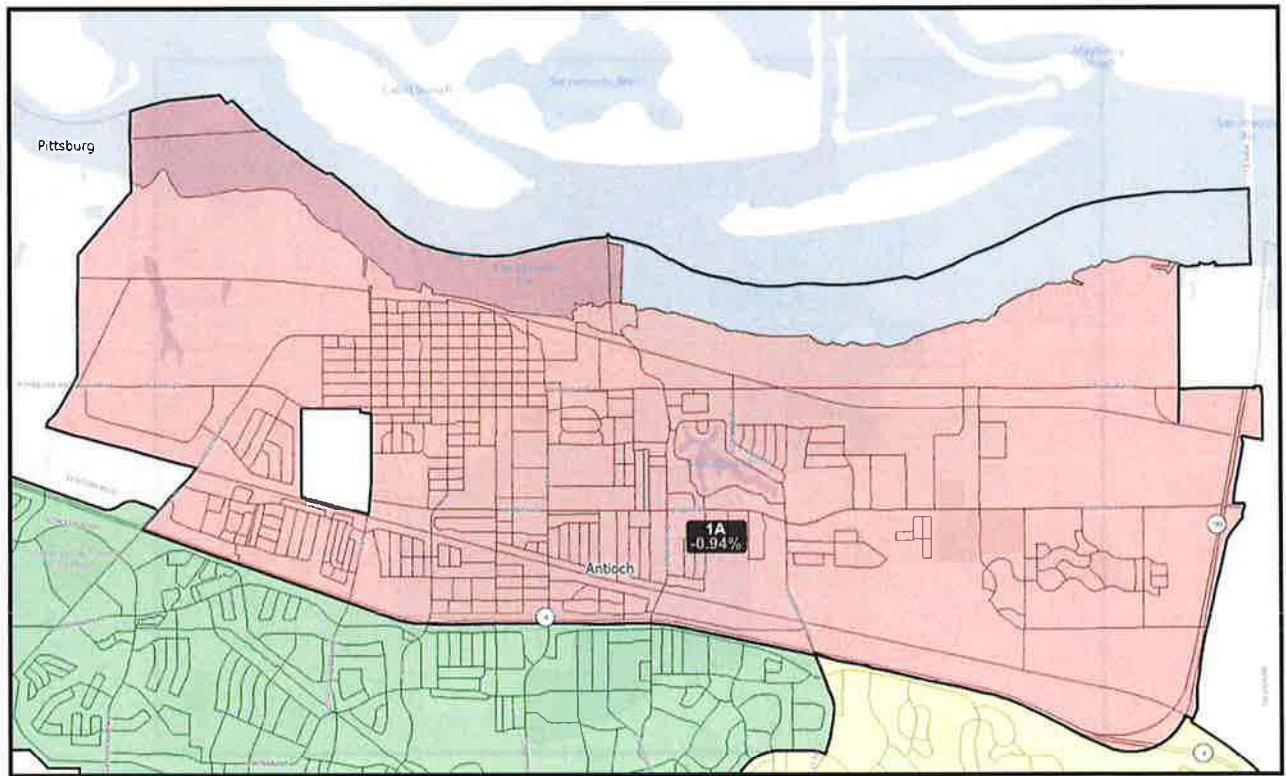
An interactive discussion will be led by our demographers, Karin MacDonald and Jane Hood of Q2 Data & Research LLC, who will make a comprehensive, informative presentation to give the City Council and members of the public a full understanding of the redistricting process. The presentation will distinguish between districting and redistricting, provide an overview of the laws governing the redistricting process, explain criteria for redistricting, address redistricting timelines and public involvement.

Before adopting a final map of district boundaries, at least four hearings must be held for the public to provide input about the composition of City Council districts. These hearing requirements include at least: (1) one hearing before any maps are drawn, (2) two hearings after maps are drawn, and (3) one hearing or workshop to be held on a Saturday, Sunday, or after 6 p.m. on a weekday. The City Council redistricting public hearing dates include the following: Tuesday, October 12, 2021, Saturday, October 16, 2021, Tuesday, November 9, 2021, Tuesday, December 14, 2021, Tuesday, January 11, 2022, Tuesday, January 25, 2022 and Tuesday, February 8, 2022.

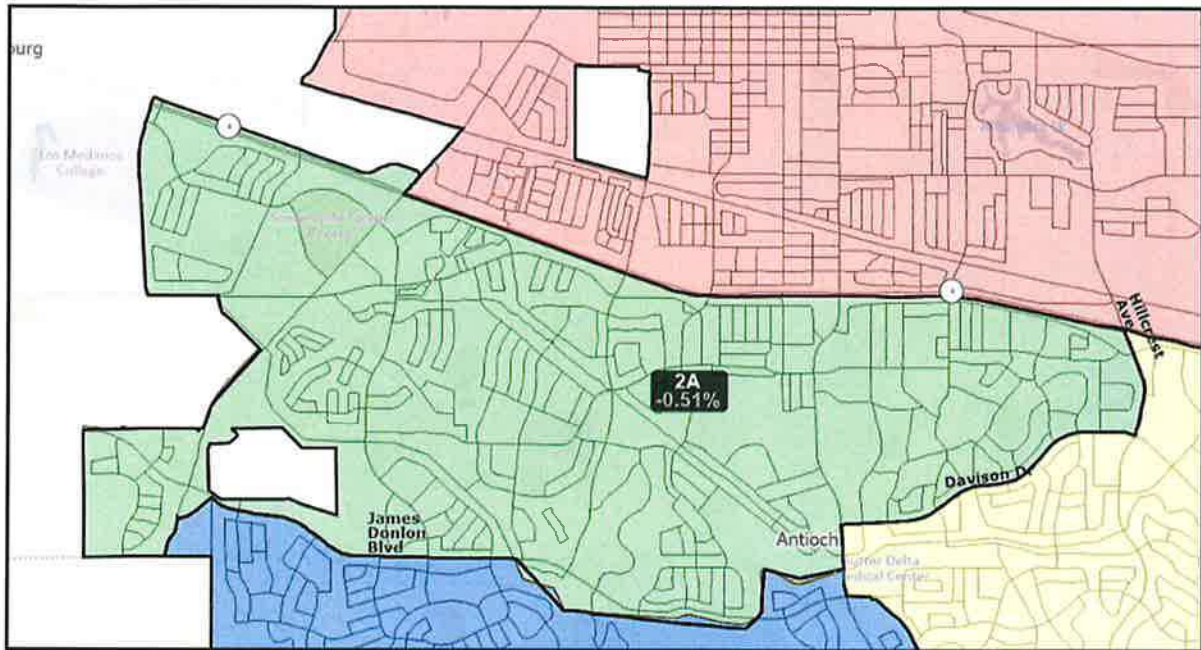
ATTACHMENTS

- A. Redistricting Draft Map A
- B. Redistricting Draft Map B
- C. Redistricting Draft Map C
- D. Redistricting Draft Map 34
- E. Redistricting Draft Map 39
- F. Redistricting Draft Map 49
- G. Redistricting Draft Map 58
- H. Redistricting Draft Map 87
- I. Draft Map Demographic
- J. Redistricting Public Map
- K. Redistricting Public Map
- L. Redistricting Public Map
- M. Redistricting Public Map

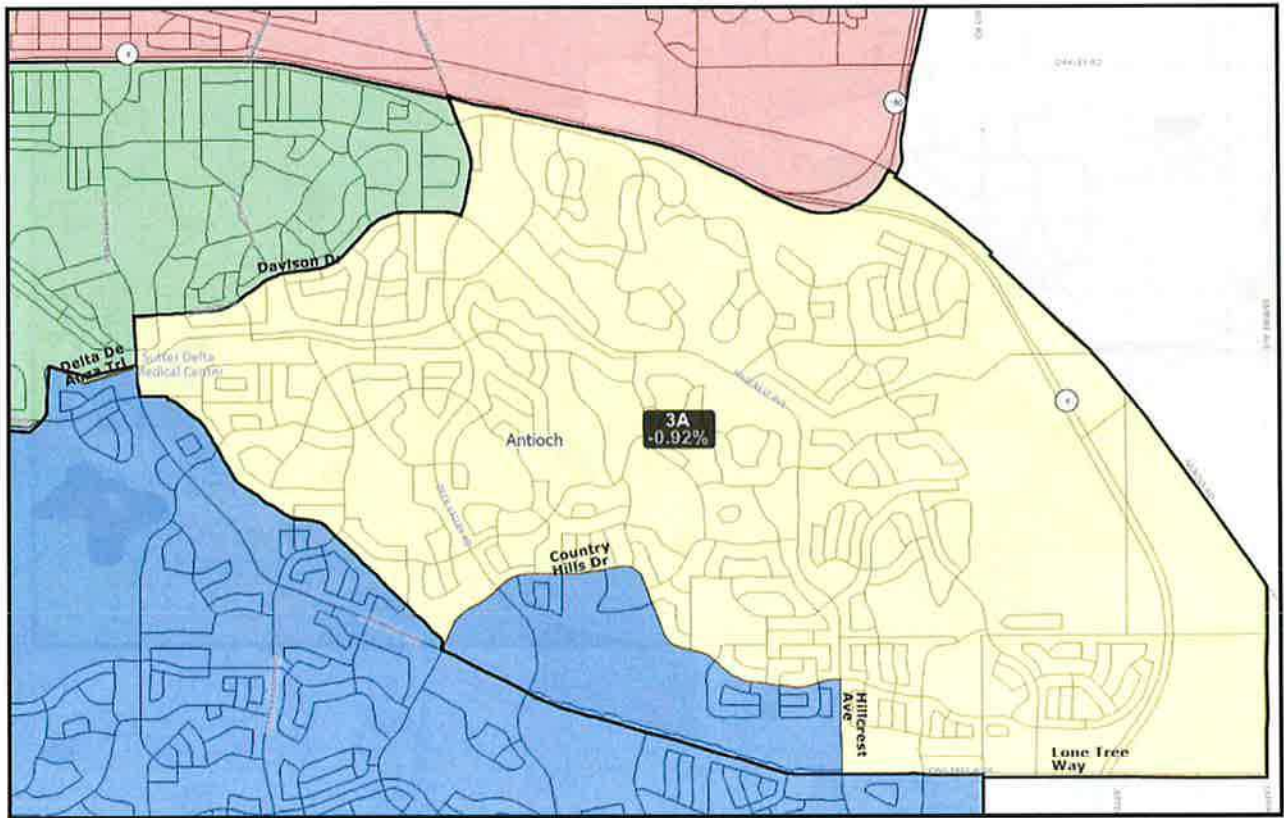
Draft Map A: District 1



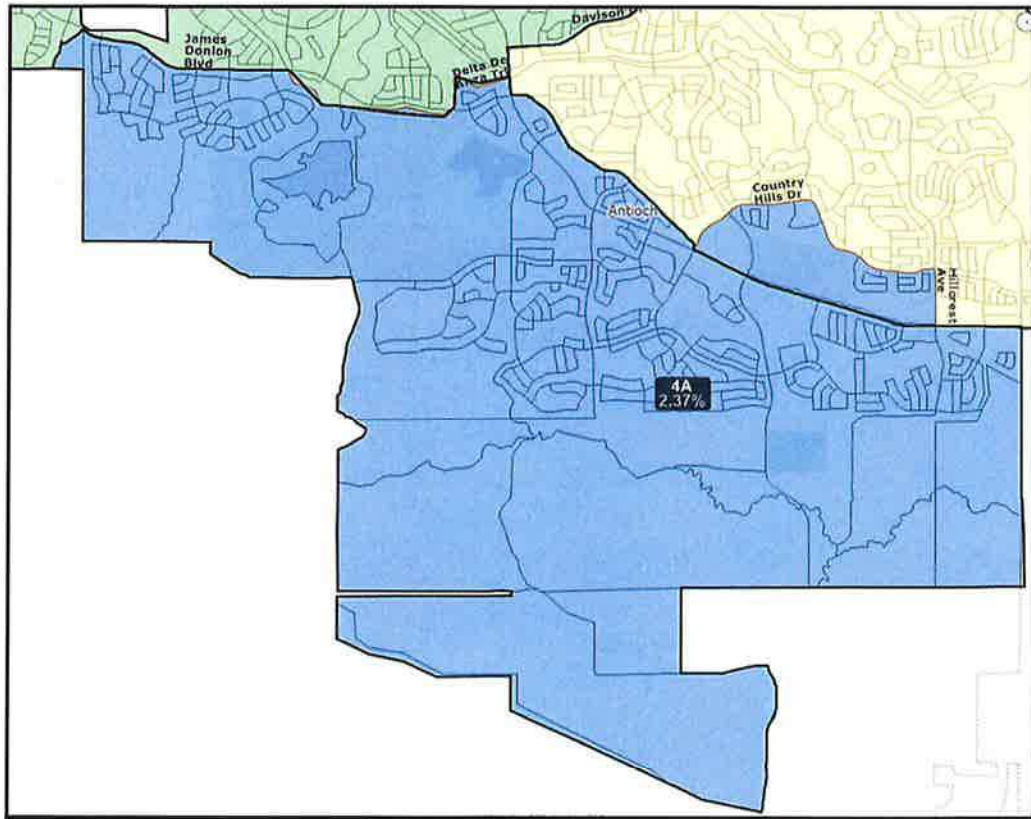
Draft Map A: District 2



Draft Map A: District 3

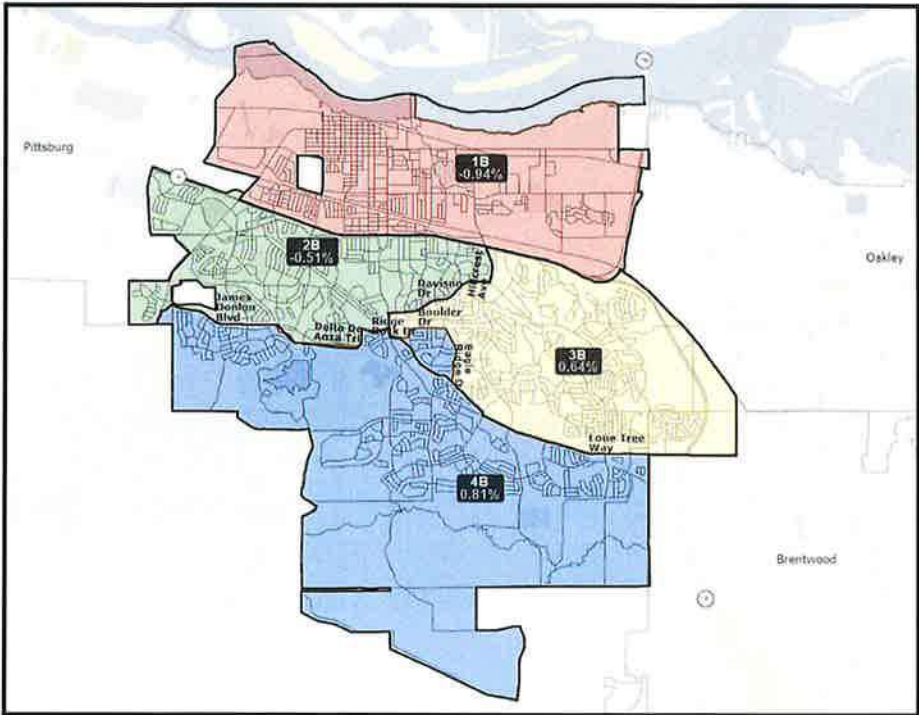


Draft Map A: District 4



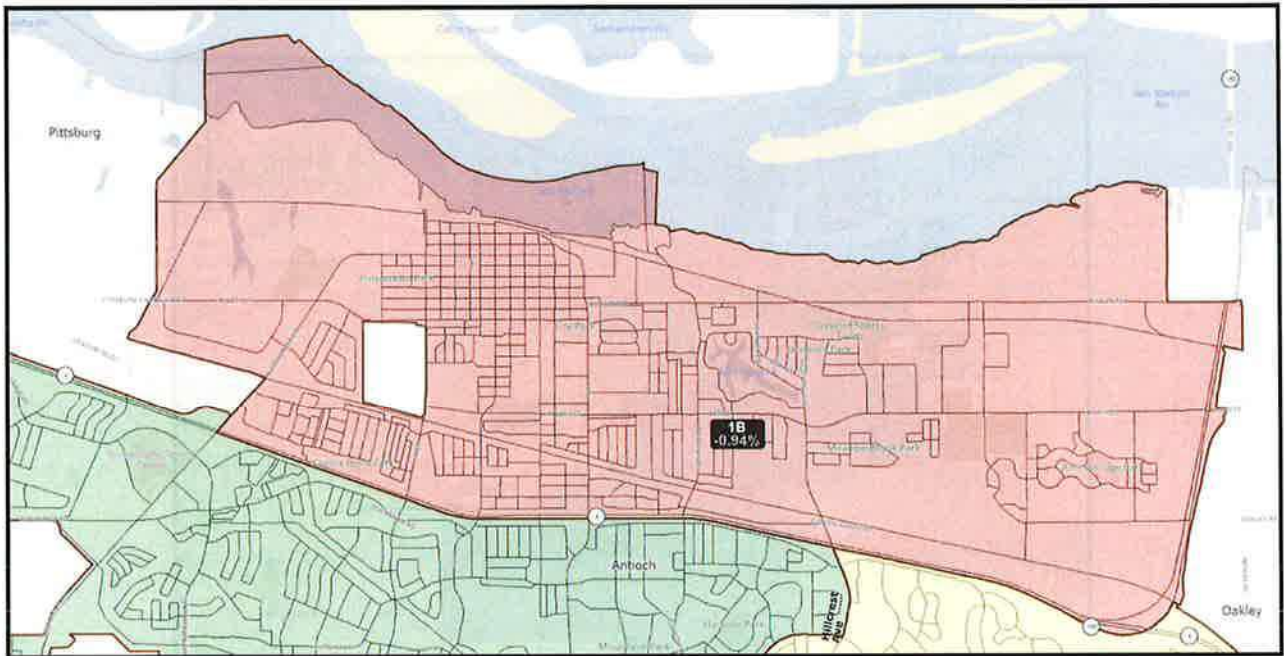
ATTACHMENT B

City of Antioch Redistricting:
Draft Map B
November 2, 2021

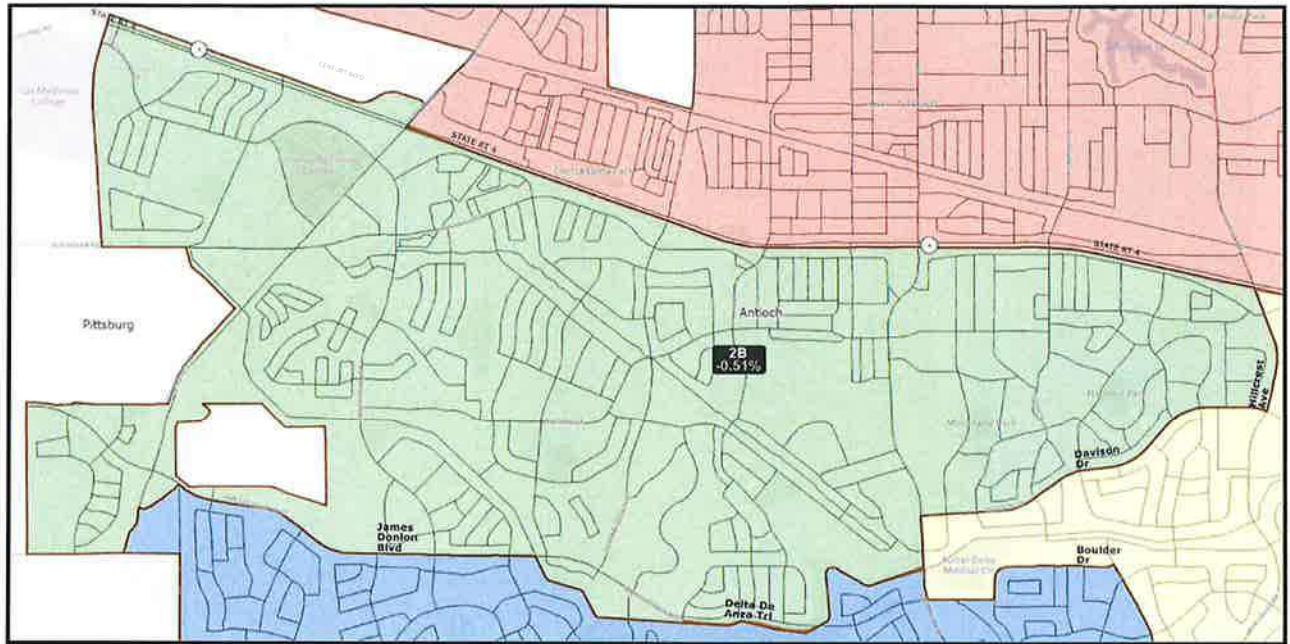


Current Antioch City Council boundaries are shown in **black** on this map. Proposed boundaries are shown in **brown** and filled in with color. Draft Map B only modifies the boundary between District 3 and 4.

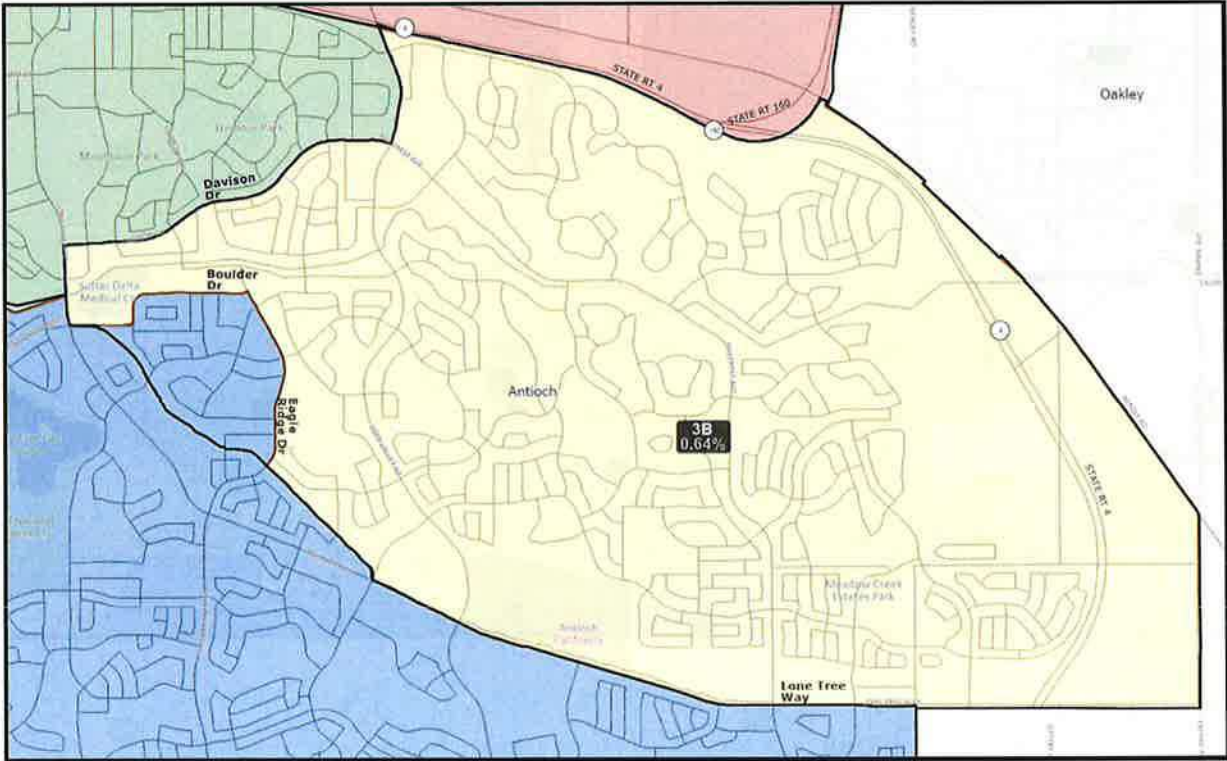
Draft Map B: District 1



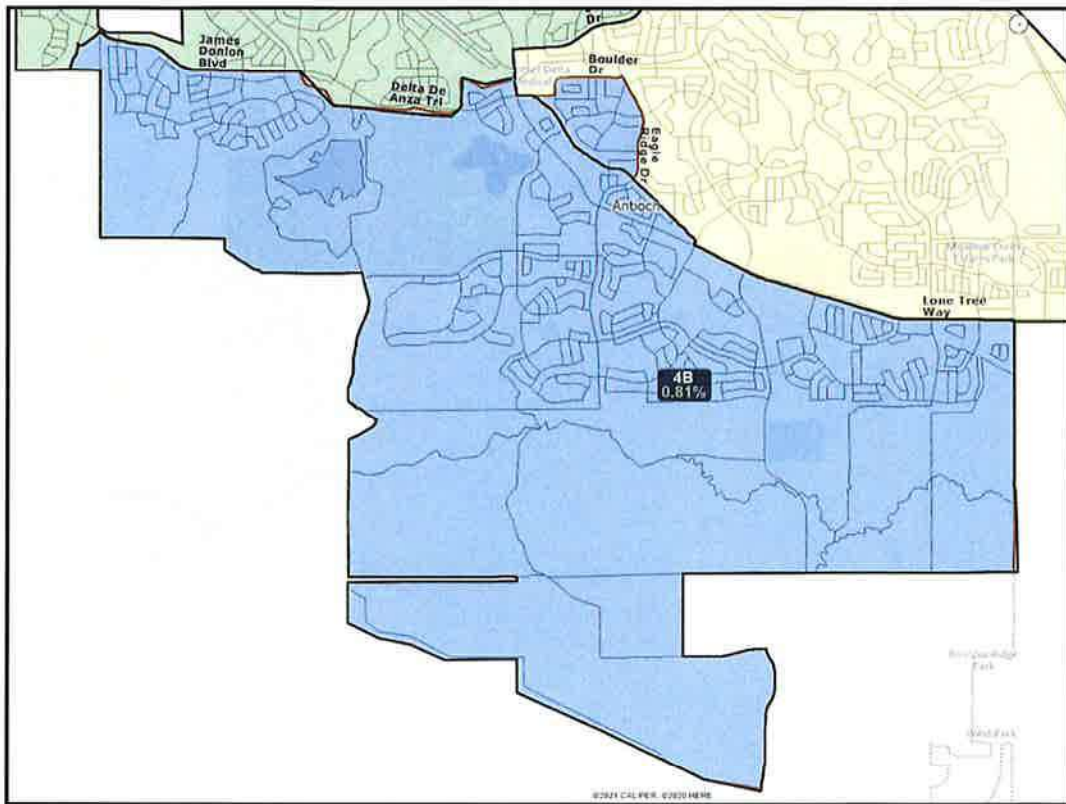
Draft Map B: District 2



Draft Map B: District 3

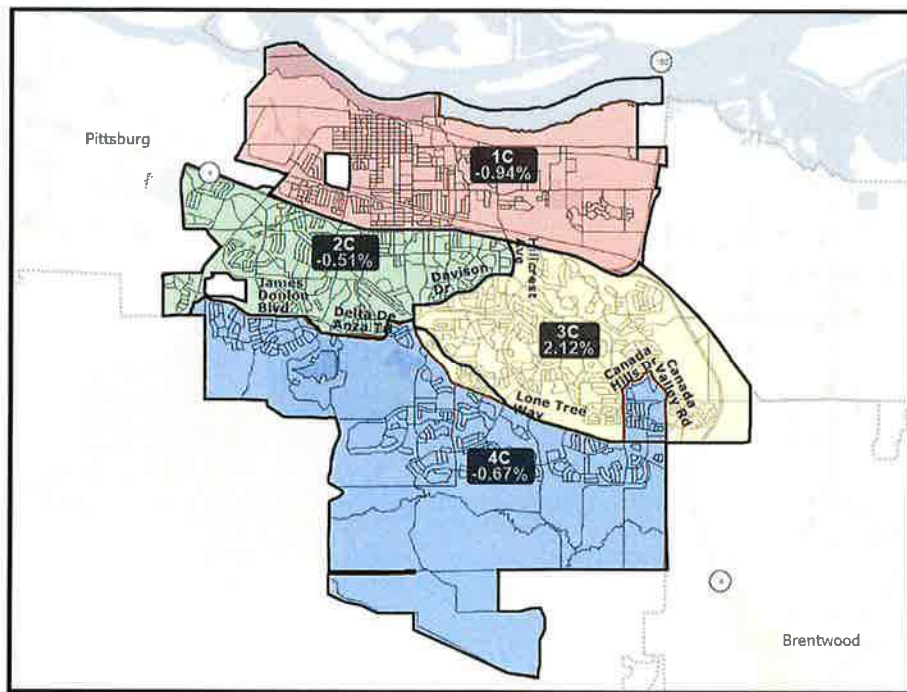


Draft Map B: District 4



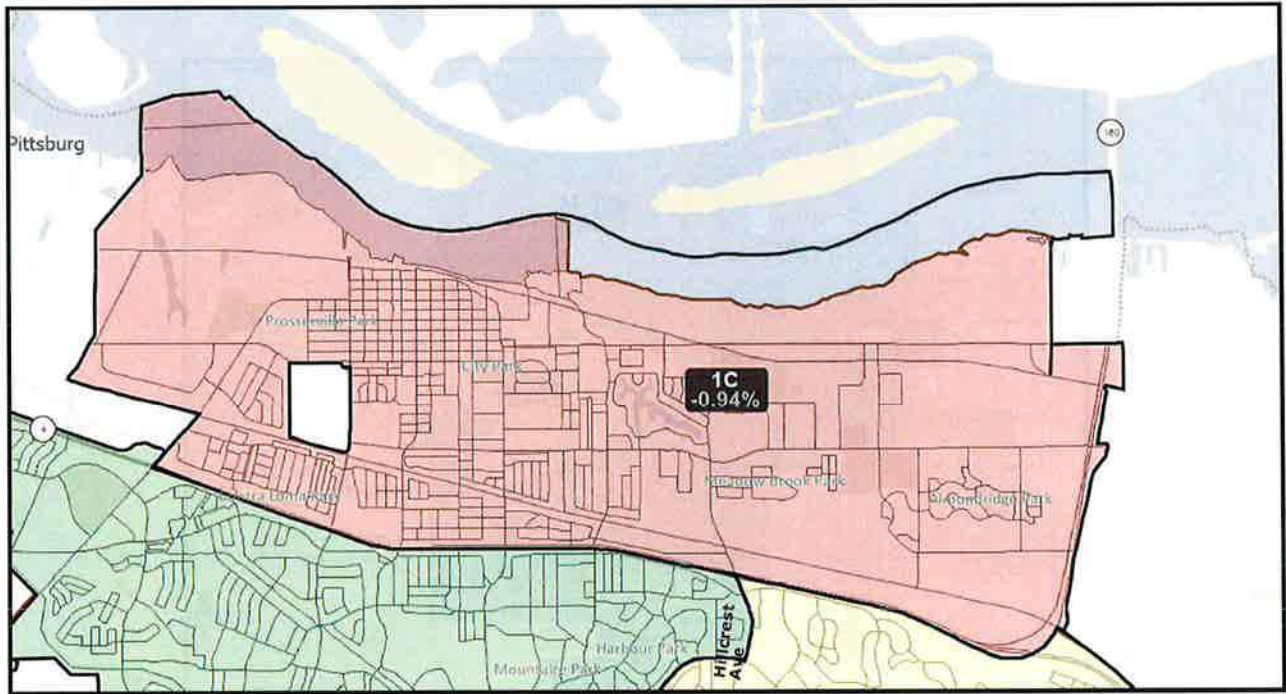
ATTACHMENT C

City of Antioch Redistricting:
Draft Map C
November 11, 2021

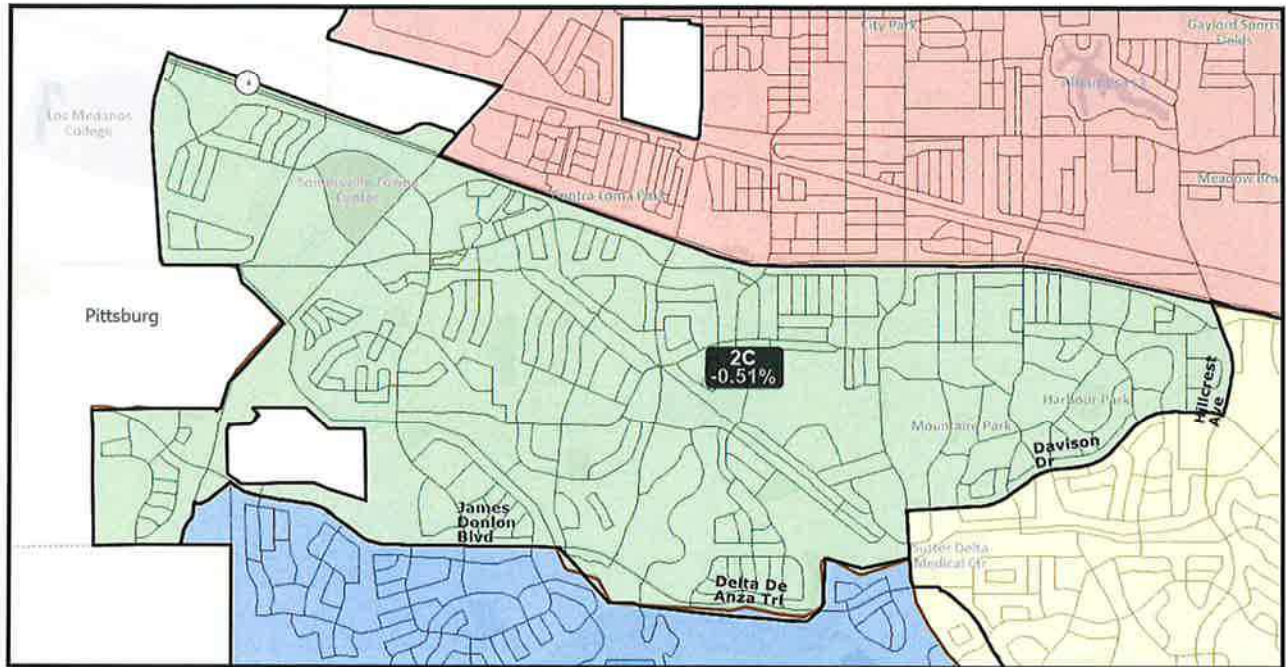


Current Antioch City Council boundaries are shown in **black** on this map. Proposed boundaries are shown in **brown** and filled in with color. Draft Map C only modifies the boundary between District 3 and 4.

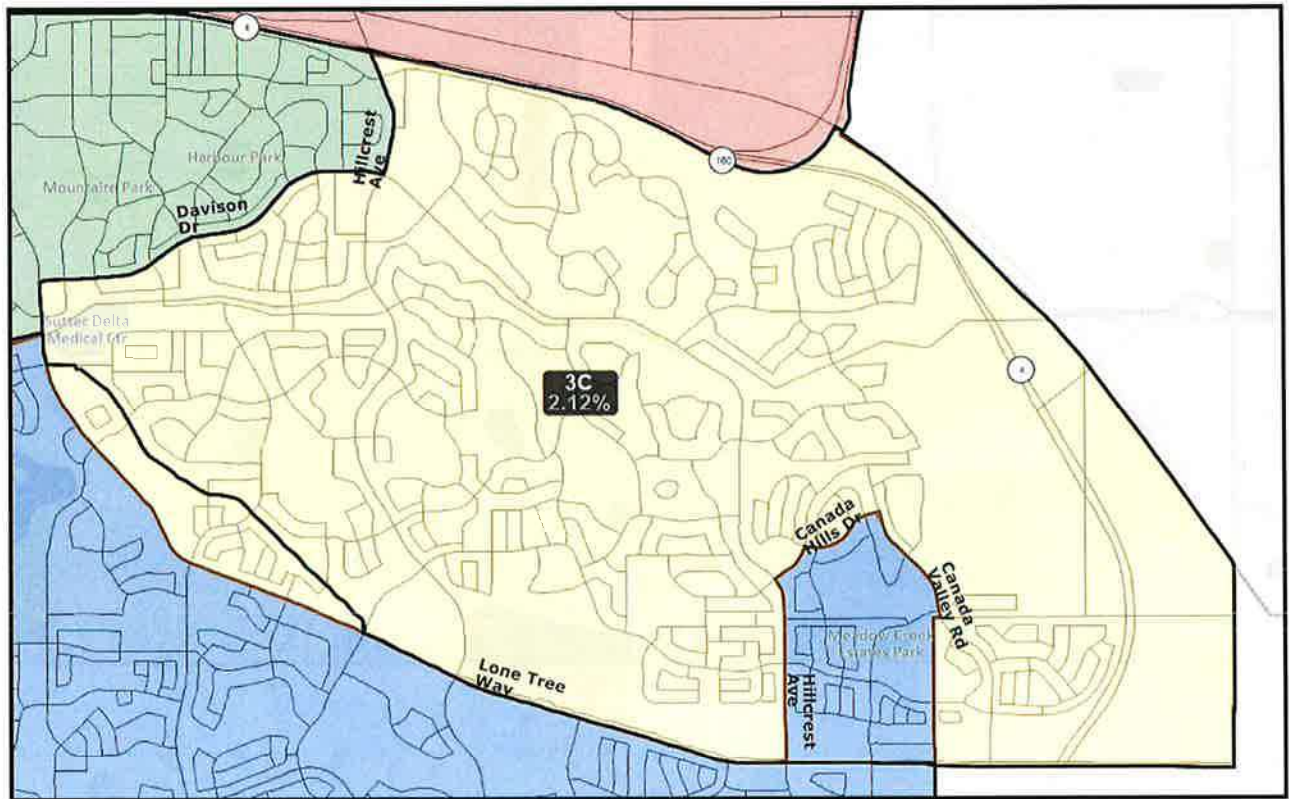
Draft Map C: District 1



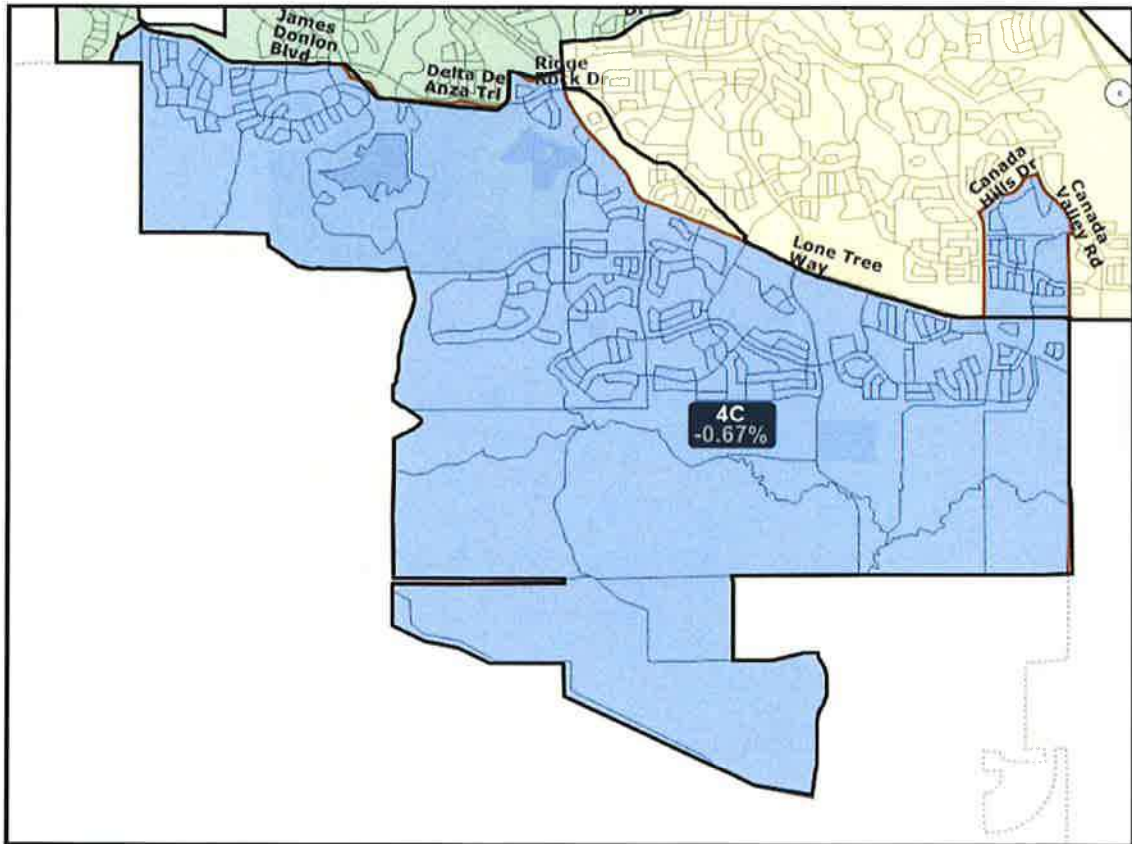
Draft Map C: District 2



Draft Map C: District 3

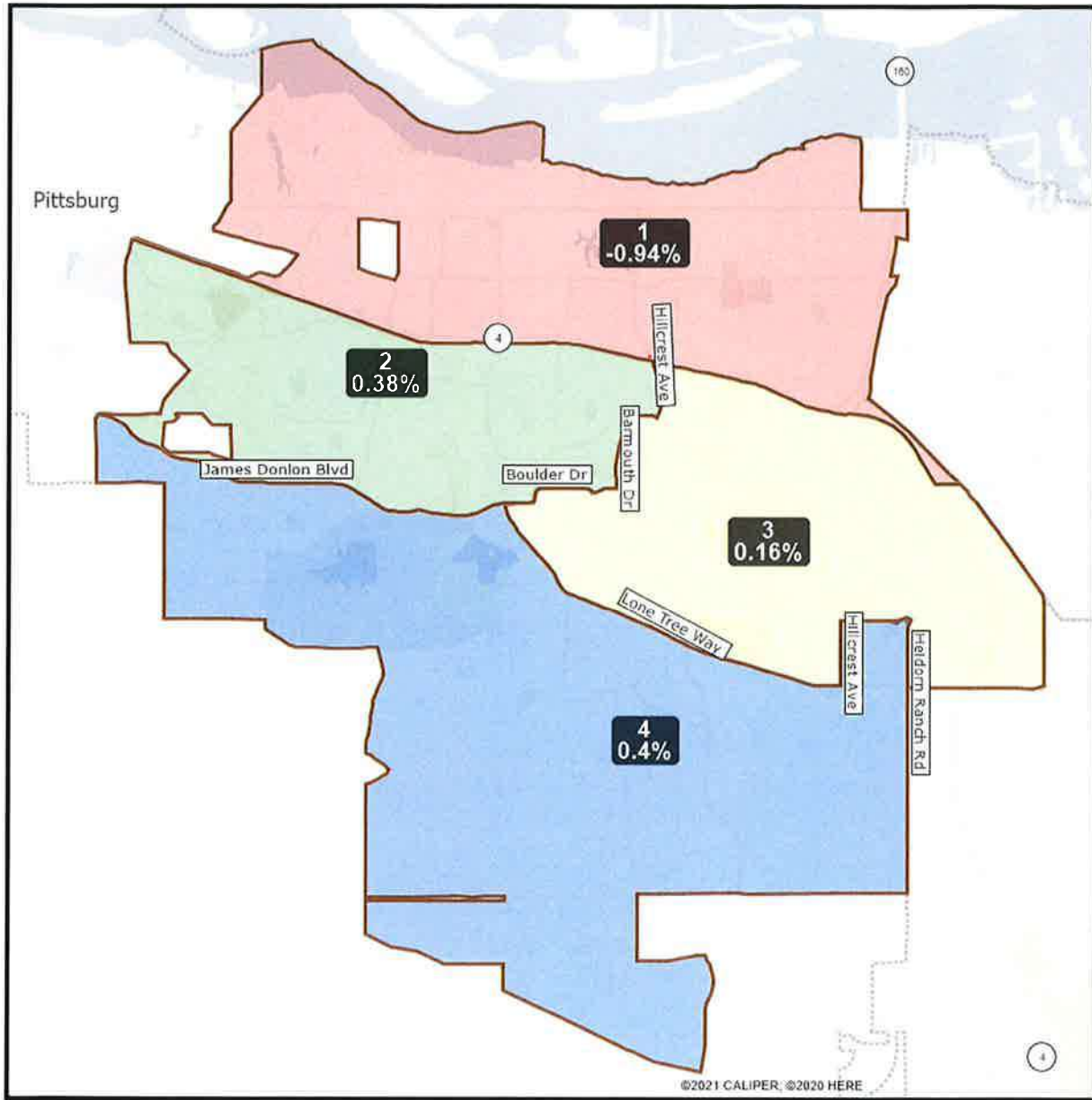


Draft Map C: District 4



Antioch Redistricting 2021
December 17, 2021

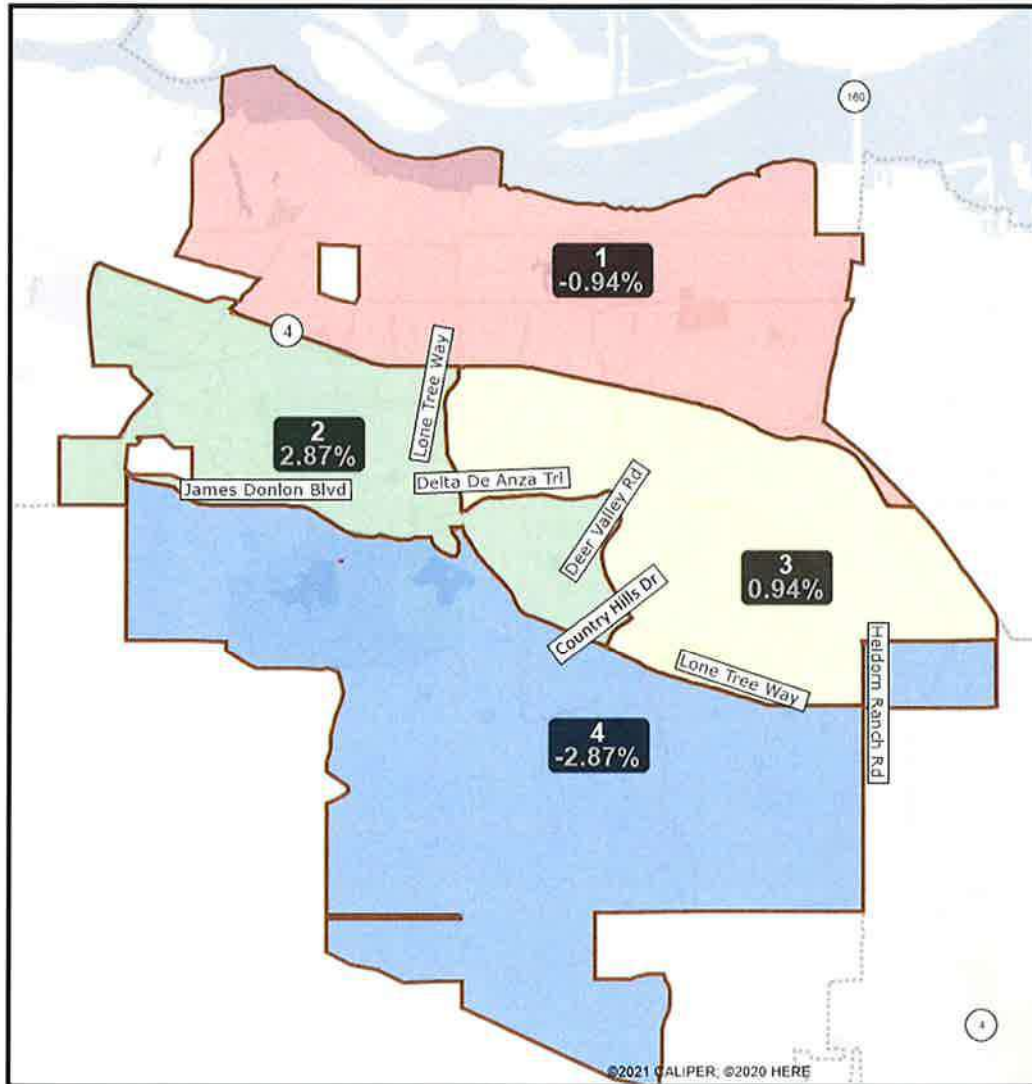
Draft Map 34



Draft Map 34 is based on Public Submission Map #11282021434.

Antioch Redistricting 2021-2022
December 17, 2021

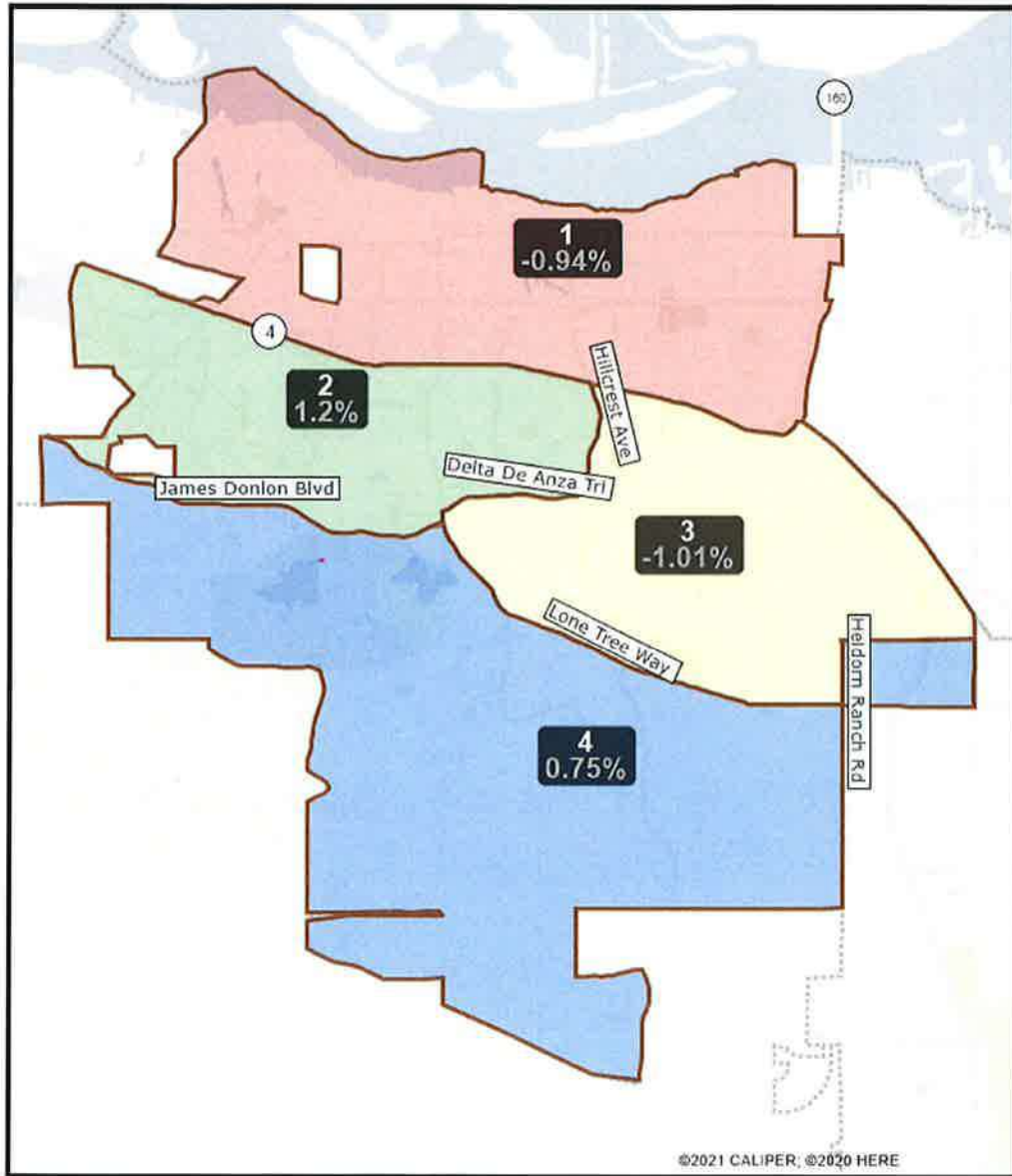
Draft Map 39



Draft Map 39 is based on Public Map Submission #1152021439. As drawn, this map does not currently meet the contiguity criterion outlined in the FAIR MAPS Act for District 4.

Antioch Redistricting 2021
December 17, 2021

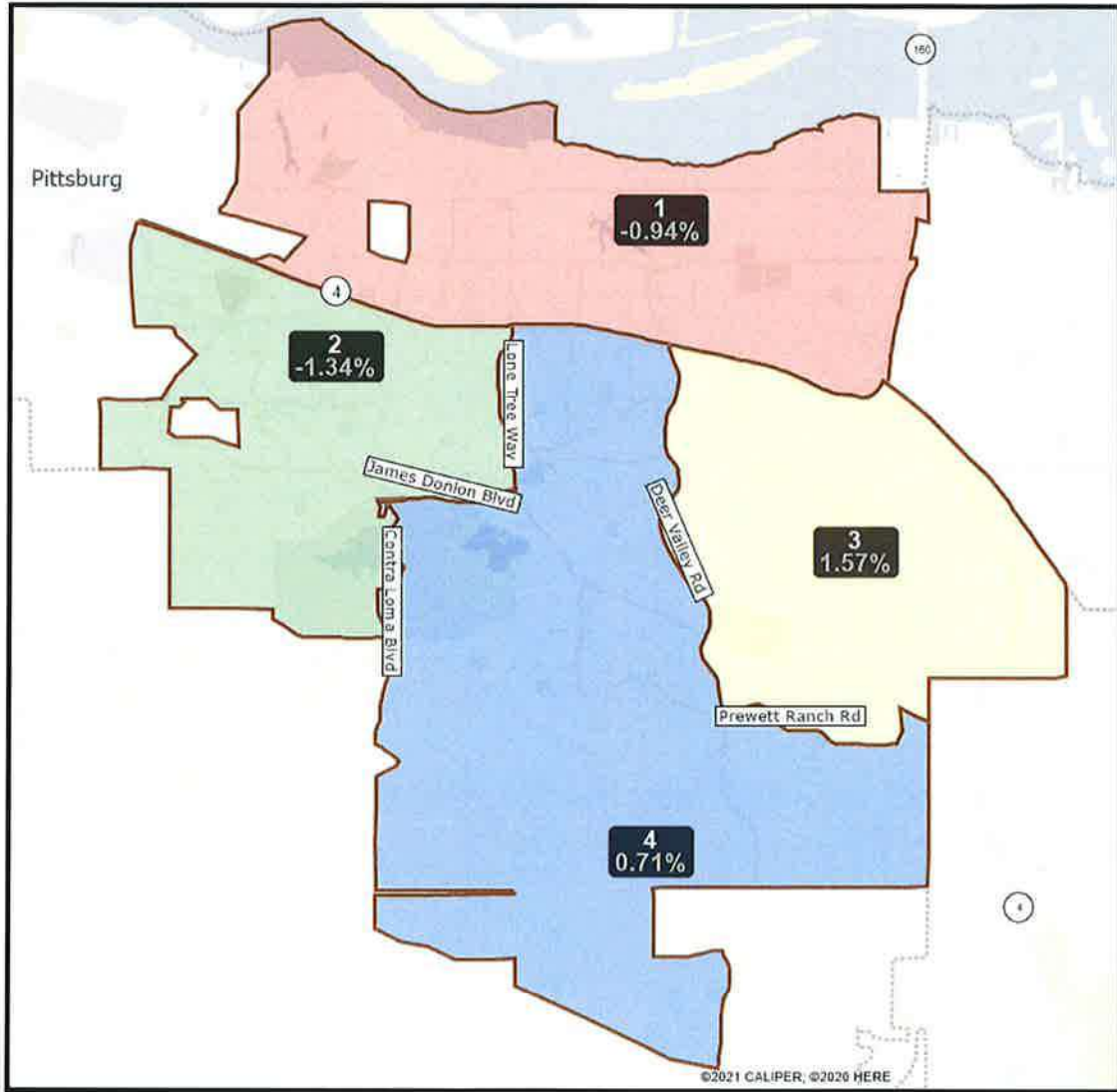
Draft Map 49



Draft Map 49 is based on Public Map Submission #11162021449.

Antioch Redistricting 2021
December 13, 2021

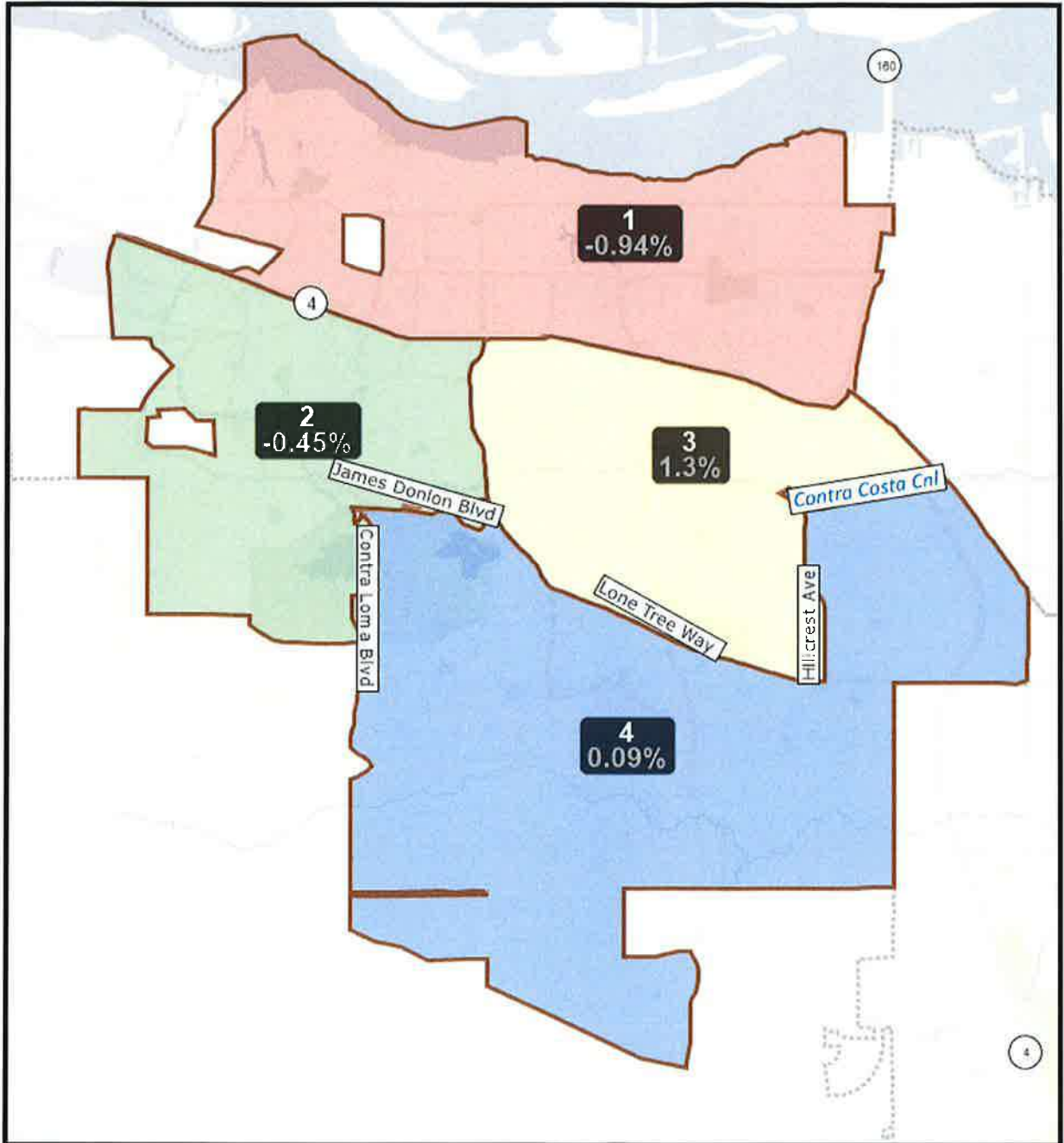
Draft Map 58



Draft Map 58 is based on Public Map Submission #11212021458.

Antioch Redistricting 2021
December 17, 2021

Draft Map 87



Draft Map 87 is based on Public Map Submission #12142021487.

**City of Antioch Redistricting:
Draft Map Demographics
December 17, 2021**

Draft Map A							
District	Population	% Deviation	% Latino CVAP	% Black CVAP	% Asian CVAP	% Indigneous CVAP	% White CVAP
1A	28622	-0.94%	26.42%	23.94%	5.96%	1.88%	40.59%
2A	28749	-0.51%	26.53%	19.74%	7.96%	1.10%	42.32%
3A	28628	-0.92%	24.16%	21.56%	17.91%	0.27%	33.42%
4A	29581	2.37%	24.70%	26.37%	18.03%	0.31%	26.46%
Draft Map B							
District	Population	% Deviation	% Latino CVAP	% Black CVAP	% Asian CVAP	% Indigneous CVAP	% White CVAP
1B	28622	-0.94%	26.42%	23.94%	5.96%	1.88%	40.59%
2B	28749	-0.51%	26.53%	19.74%	7.96%	1.10%	42.32%
3B	29080	0.64%	23.97%	20.15%	19.53%	0.28%	33.65%
4B	29129	0.81%	24.88%	27.71%	16.48%	0.31%	26.25%
Draft Map C							
District	Population	% Deviation	% Latino CVAP	% Black CVAP	% Asian CVAP	% Indigneous CVAP	% White CVAP
1C	28622	-0.94%	26.42%	23.94%	5.96%	1.88%	40.59%
2C	28749	-0.51%	26.53%	19.74%	7.96%	1.10%	42.32%
3C	29509	2.12%	23.40%	22.24%	17.69%	0.26%	34.29%
4C	28700	-0.67%	25.52%	25.86%	18.26%	0.32%	25.27%
Draft Map 34							
District	Population	% Deviation	% Latino CVAP	% Black CVAP	% Asian CVAP	% Indigenous CVAP	% White CVAP
1	28622	-0.94%	26.42%	23.94%	5.96%	1.88%	40.59%
2	29004	0.38%	27.83%	19.10%	7.24%	1.11%	42.94%
3	28942	0.16%	22.48%	22.66%	18.53%	0.27%	33.86%
4	29012	0.40%	25.03%	26.05%	18.34%	0.28%	25.09%

Draft Map 39							
District	Population	% Deviation	% Latino CVAP	% Black CVAP	% Asian CVAP	% Indigenous CVAP	% White CVAP
1	28622	-0.94%	26.42%	23.94%	5.96%	1.88%	40.59%
2	29004	0.38%	27.83%	19.10%	7.24%	1.11%	42.94%
3	28942	0.16%	22.48%	22.66%	18.53%	0.27%	33.86%
4	29012	0.40%	25.03%	26.05%	18.34%	0.28%	25.09%

Draft Map 49							
District	Population	% Deviation	% Latino CVAP	% Black CVAP	% Asian CVAP	% Indigenous CVAP	% White CVAP
1	28622	-0.94%	26.42%	23.94%	5.96%	1.88%	40.59%
2	29242	1.20%	28.16%	18.63%	7.38%	1.10%	42.88%
3	28603	-1.01%	22.36%	23.66%	17.91%	0.28%	32.94%
4	29113	0.75%	24.76%	25.57%	18.92%	0.28%	25.98%

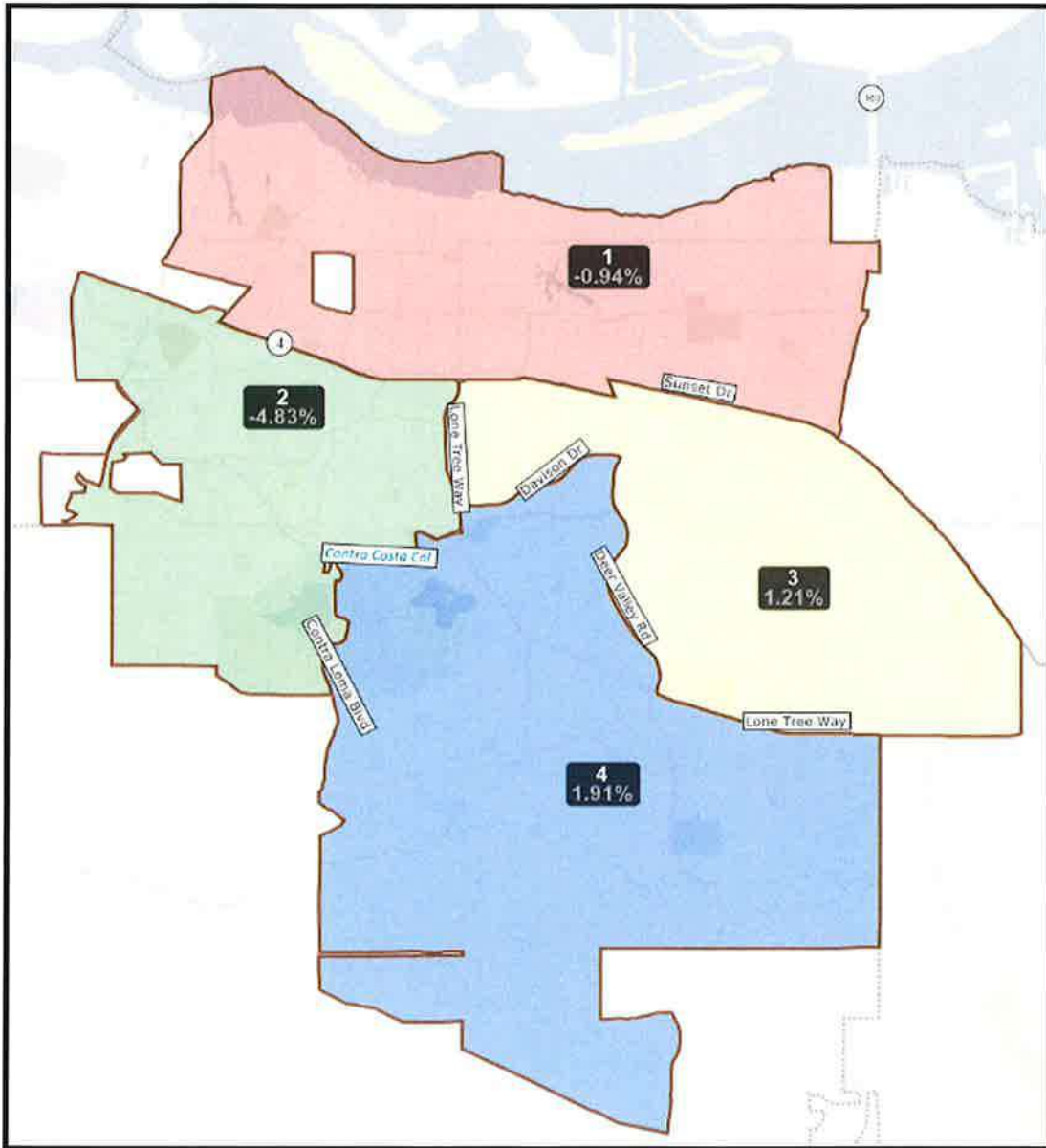
Draft Map 58							
District	Population	% Deviation	% Latino CVAP	% Black CVAP	% Asian CVAP	% Indigenous CVAP	% White CVAP
1	28622	-0.94%	26.42%	23.94%	5.96%	1.88%	40.59%
2	28509	-1.34%	27.52%	19.46%	9.73%	0.89%	39.50%
3	29348	1.57%	23.44%	22.04%	20.12%	0.29%	31.01%
4	29101	0.71%	24.46%	25.92%	14.46%	0.49%	31.48%

Draft Map 87							
District	Population	% Deviation	% Latino CVAP	% Black CVAP	% Asian CVAP	% Indigenous CVAP	% White CVAP
1	28622	-0.94%	26.42%	23.94%	5.96%	1.88%	40.59%
2	28765	-0.45%	27.65%	19.38%	9.70%	0.92%	39.43%
3	29272	1.30%	23.87%	21.80%	13.50%	0.61%	38.25%
4	28921	0.09%	23.96%	26.74%	21.04%	0.14%	23.72%

Racial and ethnic characteristics of the Citizens Voting Age Population (CVAP) are tabulated according to Department of Justice standards.

Antioch Redistricting 2021-2022
January 11, 2022

Public Map Submission #01102022503

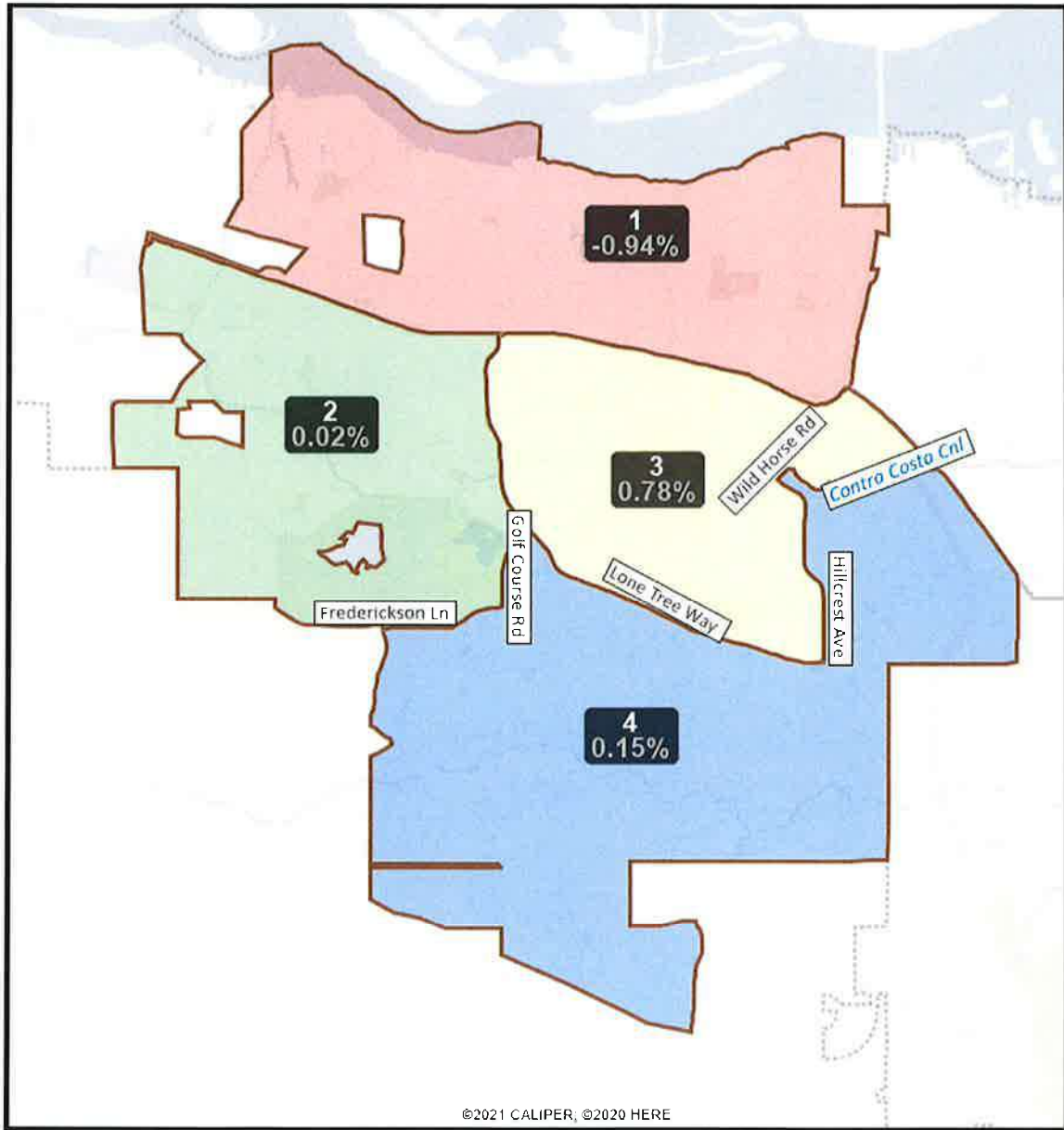


User Comments: None.

As drawn, this map currently does not have all census blocks assigned (see District 2).

Antioch Redistricting 2021-2022
December 17, 2021

Public Map Submission #12142021491

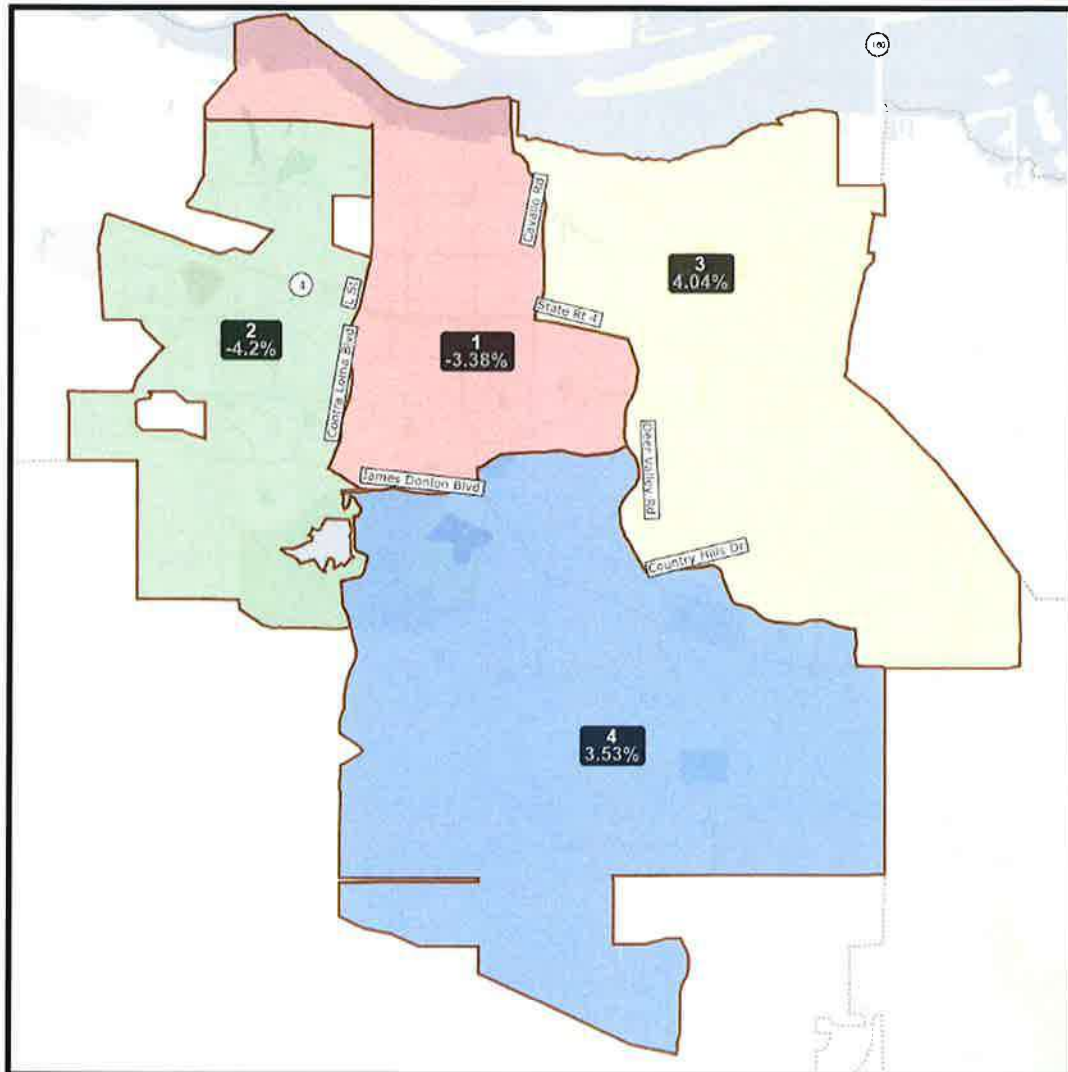


User Comments: None.

As drawn, this map currently does not have all census blocks assigned (see District 2).

Antioch Redistricting 2021-2022
January 3, 2022

Public Map Submission #12172021495

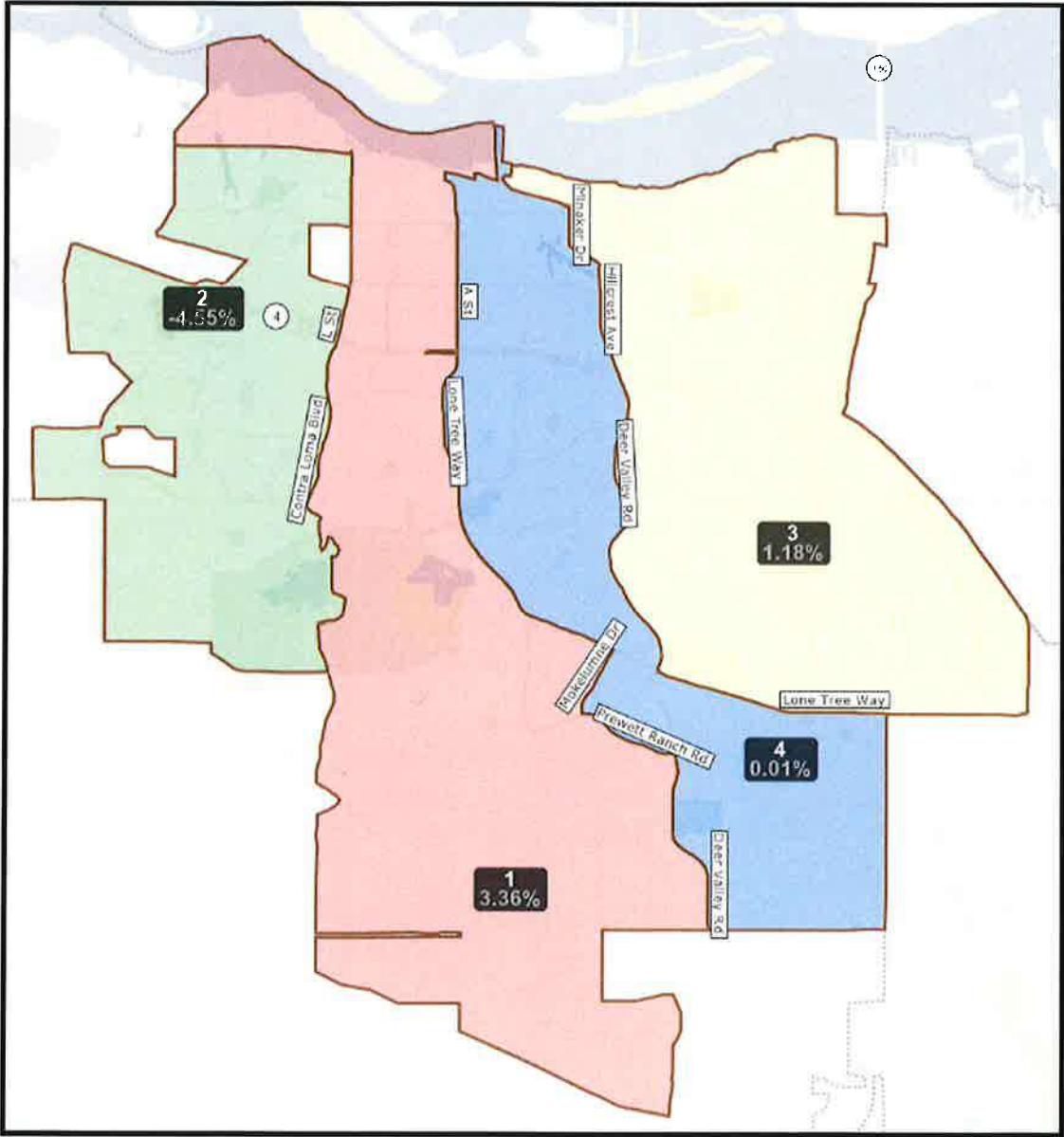


User Comments: "It results in three council members representing the waterfront instead of just one. It also serves to more unify the city between older parts and newer parts instead of dividing it like the current districts do with just one district north of Highway 4. It also combines the Mira Vista Hills area south of James Donlon Blvd. with the older areas north of James Donlon Blvd. and the newer area west of Somersville Road which is more of a Community of Interest."

As drawn, this map currently does not have all census blocks assigned (see District 2).

Antioch Redistricting 2021-2022
January 3, 2022

Public Map Submission #12202021499



User Comments: "This map gives each council member a portion of both sides of Highway 4 and a share of the waterfront using major city streets as boundary lines."

As drawn, this map currently does not have all census blocks assigned (see District 1).